












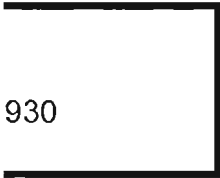
























Berkeley County -- Harps

902	East	0.00 County Route 11/2 0.30 Dead End		Narrow Lane (red. CR 11/54)
903	West	0.00 County Route 12/8 0.15 Dead End		Excursion Drive
904	South	0.00 County Route 12 0.07 Dead End		Gloworm Lane
905	North	0.00 County Route 45/18 0.09 County Route 45/20		Cearfoss Lane
913	East	0.00 County Route 34 0.20 Dead End		Nadenbousch Lane
914	East	0.00 County Route 45/18, 905 (Cearfoss Lane) 0.14 Echo Street		Janice Street
915	West	0.00 County Route 7 0.55 Dead End		Guy Mason Lane
916	SE	0.00 US Route 11 0.12 Dead End		Vision Lane
924	SE	0.00 US Route 11 0.09 925 (Massie Drive)		Massie Drive
925	North			

		0.00 924 (Massie Drive) 0.14 916 (Vision Lane)		Massie Drive
926	NE	0.00 County Route 12/1 0.30 927 (Susan Lane)		Clay Rock Drive
927	East	0.00 County Route 12/1 0.34 926 (Clay Rock Drive)		Susan Lane
928	NE	0.00 County Route 34/1 0.22 Dead End		Stotelmyer Lane
929	East	0.00 WVA Route 45 0.44 Myrtle Drive 931 0.63 Lack Memorial Blvd. 930 0.82 Dead End		Huckleberry Drive
930	SE	0.00 929 (Huckleberry Drive) 0.13 County Route 45/19		Lack Memorial Blvd.
931	SW	0.00 929 (Huckleberry Drive) 0.22 Dead End		Myrtle Drive
932	NW	0.00 931 (Myrtle Drive) 0.40 Dead End		Persimmon Lane
933	NW	0.00 County Route 81/3 0.21 934 (Cardinal Drive)		Cardinal Drive

934	SW 0.00 933 (Cardinal Drive) 0.07 935 (Cardinal Drive)		Cardinal Drive
935	SE 0.00 934 (Cardinal Drive) 0.15 936 (Cardinal Drive)		Cardinal Drive
936	NE 0.00 935 (Cardinal Drive) 0.18 937 (Spencers Run)		Cardinal Drive
937	NW 0.00 County Route 81/3 0.22 Dead End		Spencers Run
938	East 0.00 934 (Cardinal Drive) 0.05 Dead End		Dixon Drive
939	East 0.00 US Route 11 0.05 Dead End		Recreation Lane
940	West 0.00 County Route 51/6 0.20 Dead End		General Lee Ave
941	West 0.00 County Route 9/9 0.24 Dead End		Goaway Road
942	North 0.00 941 (Goaway Road) 0.09 Dead End		Lingering Drive

943	East	0.00 941 (Goaway Road) 0.22 Dead End		Hound Dog Lane
944	South	0.00 County Route 12 0.04 Haines Ct. 945 0.15 Whirlwind Dr. 946 0.32 947 (Acoustic Drive)		Cashmere Drive
945	West	0.00 944 (Cashmere Drive) 0.03 Dead End		Haines Court
946	East	0.00 948 (Midnoon Drive) 0.05 944 (Cashmere Dr.) 0.08 Dead End		Whirlwind Drive
947	West	0.00 Private Road 0.03 944 (Cashmere Dr.) 0.07 948 (Midnoon Drive)		Acoustic Drive
948	South	0.00 Culdesac 0.06 Whirlwind Dr. 946 0.23 947 (Acoustic Drive) 0.25 Culdesac		Midnoon Drive
949	North	0.00 County Route 9/27 0.50 Loop back to 949		Orchard Ave.
952	North	0.00 County Route 51/7 0.64 Dead End		Platt Mountain Lane
959	West	0.00 County Route 7/21 0.37 960 (Excalibur Drive)		Haymaker Road

960 West
0.00 959 (Haymaker Road)
0.15 961 (Guinevere Drive)

Excalibur Drive

961 West
0.00 960 (Excalibur Drive)
0.24 Dead End

Guinevere Drive

962 North
0.00 County Route 1/4
0.93 Dead End

Emerson Drive

963 North
0.00 965 (Sankey Drive)
0.11 962 (Emerson Drive)

Ruby Drive

964 West
0.00 962 (Emerson Drive)
0.08 Dead End

Butcher Road

965 West
0.00 Dead End
0.04 963 (Ruby Drive)
0.08 Dead End

Sankey Drive

966 North
0.00 962 (Emerson Drive)
0.12 967 (Recluse Road)
0.30 968 (Folk Drive)
0.47 970 (Saunders Drive)
0.52 971 (Henson Boulevard)
0.71 962 (Emerson Drive)


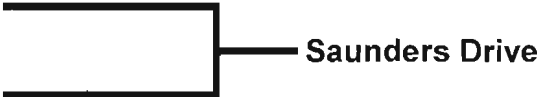
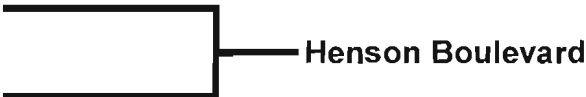

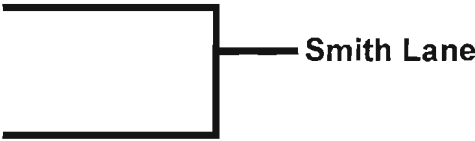
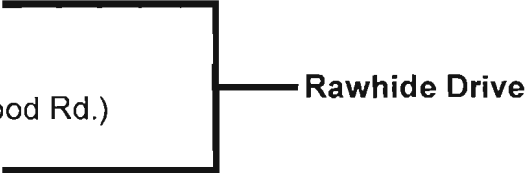



Burnside Drive

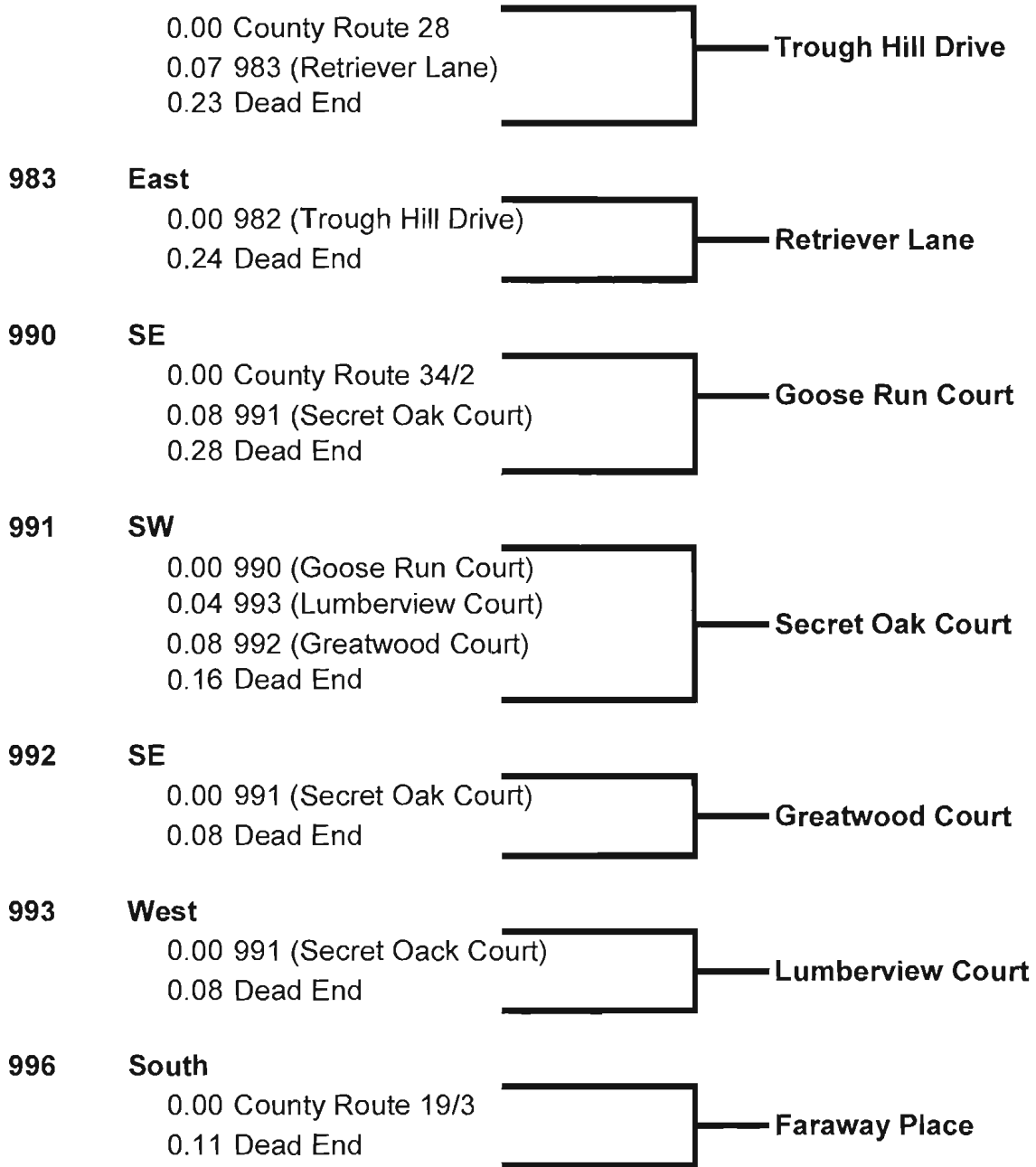
967 East
0.00 966 (Burnside Drive)
0.04 Dead End


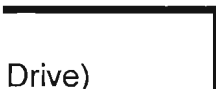


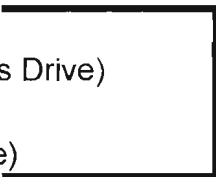



Recluse Road

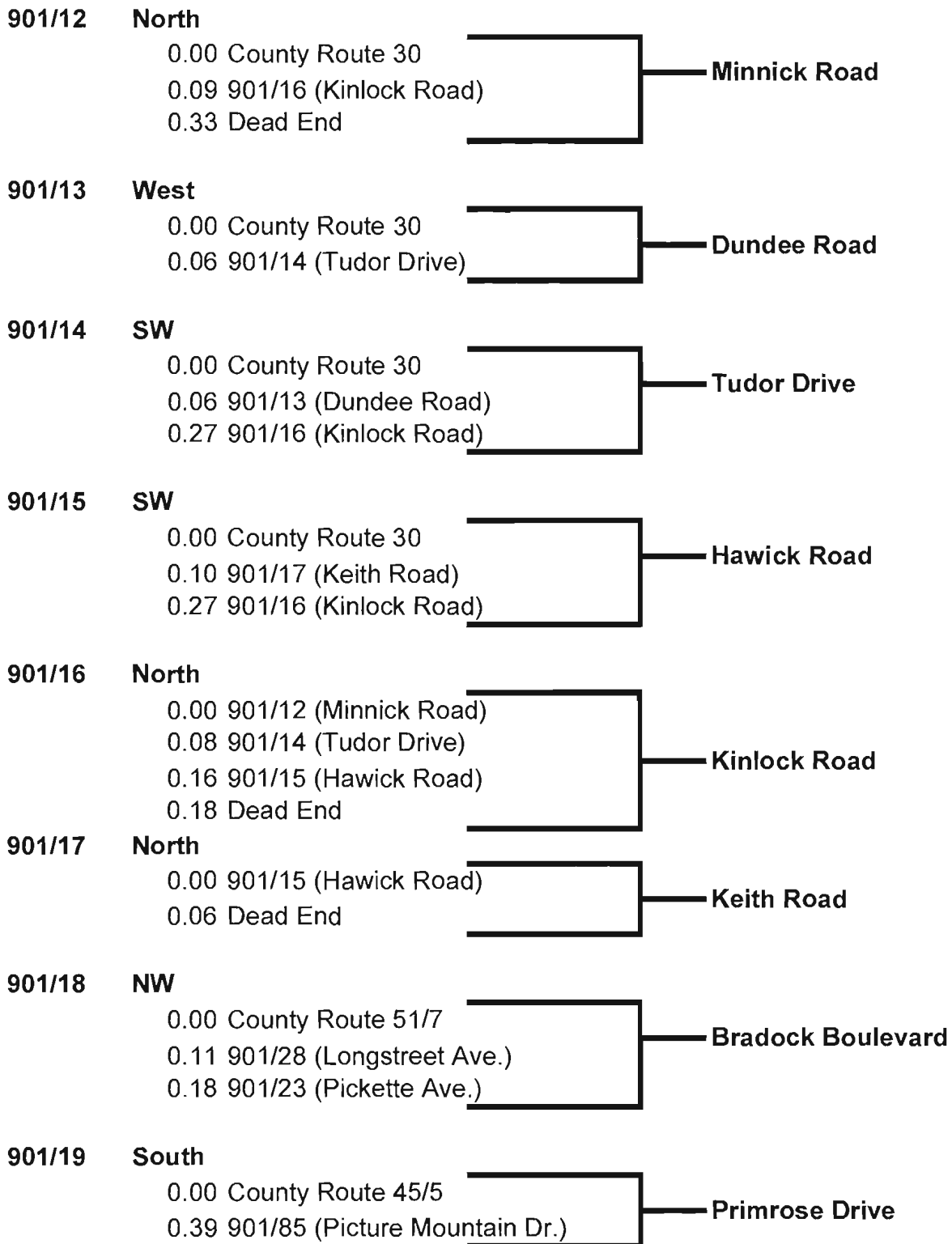
968 NE
0.00 966 (Burnside Drive)
0.05 969 (Dash Drive)

Folk Drive

969	West	0.00 968 (Folk Drive) 0.04 Dead End		Dash Drive
970	NE	0.00 966 (Burnside Drive) 0.14 Dead End		Saunders Drive
971	NE	0.00 966 (Burnside Drive) 0.22 Dead End		Henson Boulevard
972	North	0.00 Deab End 0.12 962 (Emerson Drive) 0.29 973 (Smith Lane)		Emerald Drive
973	SE	0.00 Dead End 0.03 972 (Emerald Drive) 0.07 Dead End		Smith Lane
978	SE	0.00 County Route 28 0.44 979 (Villa Drive) 0.56 981 (Budding Dogwood Rd.) 1.15 Dead End		Rawhide Drive
979	East	0.00 978 (Rawhide Drive) 0.58 Dead End		Villa Drive
980	SE	0.00 979 (Villa Drive) 0.15 Dead End		Volcano Drive
981	SE	0.00 978 (Rawhide Drive) 0.38 Dead End		Budding Dogwood Road
982	South			



997	South 0.00 County Route 19/2 0.08 Dead End		Agnes Lane Not Listed on 911 Map
998	South 0.00 County Route 19/2 0.17 901/01 (Buena Vista Drive)		Tie Run
999	South 0.00 County Route 19/2 0.25 Dead End		Cone Court
901/01	NE 0.00 Dead End 0.22 998 (Tie Run) 0.41 Dead End		Buena Vista Drive
901/08	SW 0.00 County Route 34 0.17 901/09 (Midshipmens Drive) 0.22 901/10 (Stern Lane) 0.29 901/11 (Anchor Drive)		Sailors Way
901/09	West 0.00 901/08 (Sailors Way) 0.12 Dead End		Midshipmens Drive
901/10	SE 0.00 901/08 (Sailors Way) 0.10 Dead End		Stern Lane
901/11	NW 0.00 Dead End 0.14 901/08 (Sailors Way) 0.25 Dead End		Anchor Drive



901/20

South

0.00 County Route 45/5
0.16 901/21 (Maiden Ave.)
0.37 901/19 (Primrose Drive)

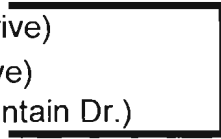


Belview Drive

901/21

East

0.00 901/19 (Primrose Drive)
0.06 901/20 (Belview Drive)
0.12 901/85 (Picture Mountain Dr.)




Maiden Avenue
No Name Listed on 911Maps

901/22

East

0.00 901/19 (Primrose Drive)
6.00 901/20 (Belview Drive)
0.12 901/85 (Picture Mountain Dr.)

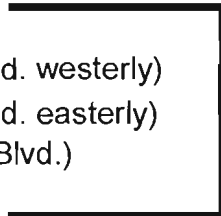


Primrose Drive

901/23

North

0.00 WVA Route 51
0.05 901/24 (Bradock Blvd. westerly)
0.07 901/18 (Bradock Blvd. easterly)
0.33 901/25 (Belle Boyd Blvd.)
0.35 Dead End




Pickette Ave.

901/24

West

0.00 901/23 (Pickette Ave.)
0.07 901/27, General Lee Avenue
0.17 901/26 (Jubal Early Ave.)
0.44 Dead End




Bradock Boulevard

901/25

East

0.00 901/23 (Pickette Ave.)
0.07 901/28 (Longstreet Ave.)
0.15 Dead End



Belle Boyd Blvd

901/26


North

0.00 WVA Route 51
0.06 901/24 (Bradock Blvd.)
0.28 Dead End




Jubal Early Ave.

901/27 North
0.00 901/24 (Braddock Blvd.)
0.25 Dead End




General Lee Ave.

901/28 North
0.00 901/18 (Braddock Blvd)
0.06 901/29 (Lafayette Lane)
0.12 901/30 (Cornwallis Ave.)
0.20 901/31 (Lord Fairfax Lane)
0.29 901/25 (Belle Boyd Blvd)




Longstreet Ave.

901/29 North
0.00 901/28 (Longstreet Ave.)
0.12 County Route 51/7




Lafayette Lane

901/30 East
0.00 901/28 (Longstreet Ave.)
0.12 County Route 51/7




Cornwallis Ave.

901/31 East
0.00 901/28 (Longstreet Ave.)
0.06 Dead End




Lord Fairfax Lane

901/32 NE
0.00 US Route 11
0.09 901/33 (Muse Street)
0.27 Dead End



Murphy Lane

901/33 NE
0.00 901/32 (Murphy Lane)
0.27 901/34 (Judy Drive)



Muse Street

901/34 South
0.00 US Route 11
0.13 901/33 (Muse Street)



Judy Drive

901/37 South
0.00 WV Route 51



Trojan Lane

0.11 Dead End

Topflite Lane



901/43



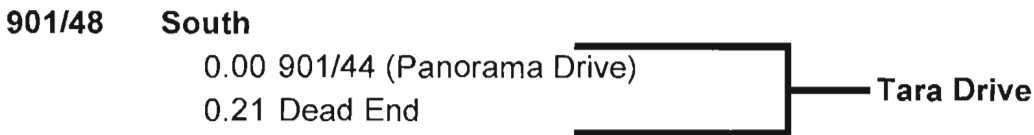



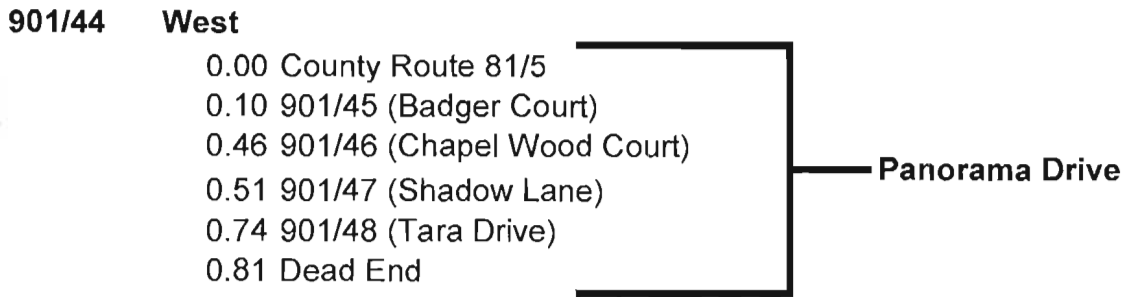
SW







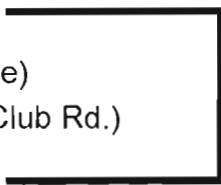

0.00 County Route 81/5


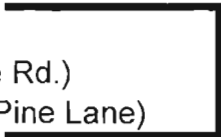



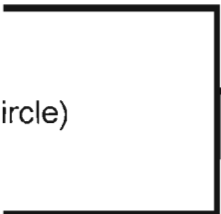


0.33 Dead End

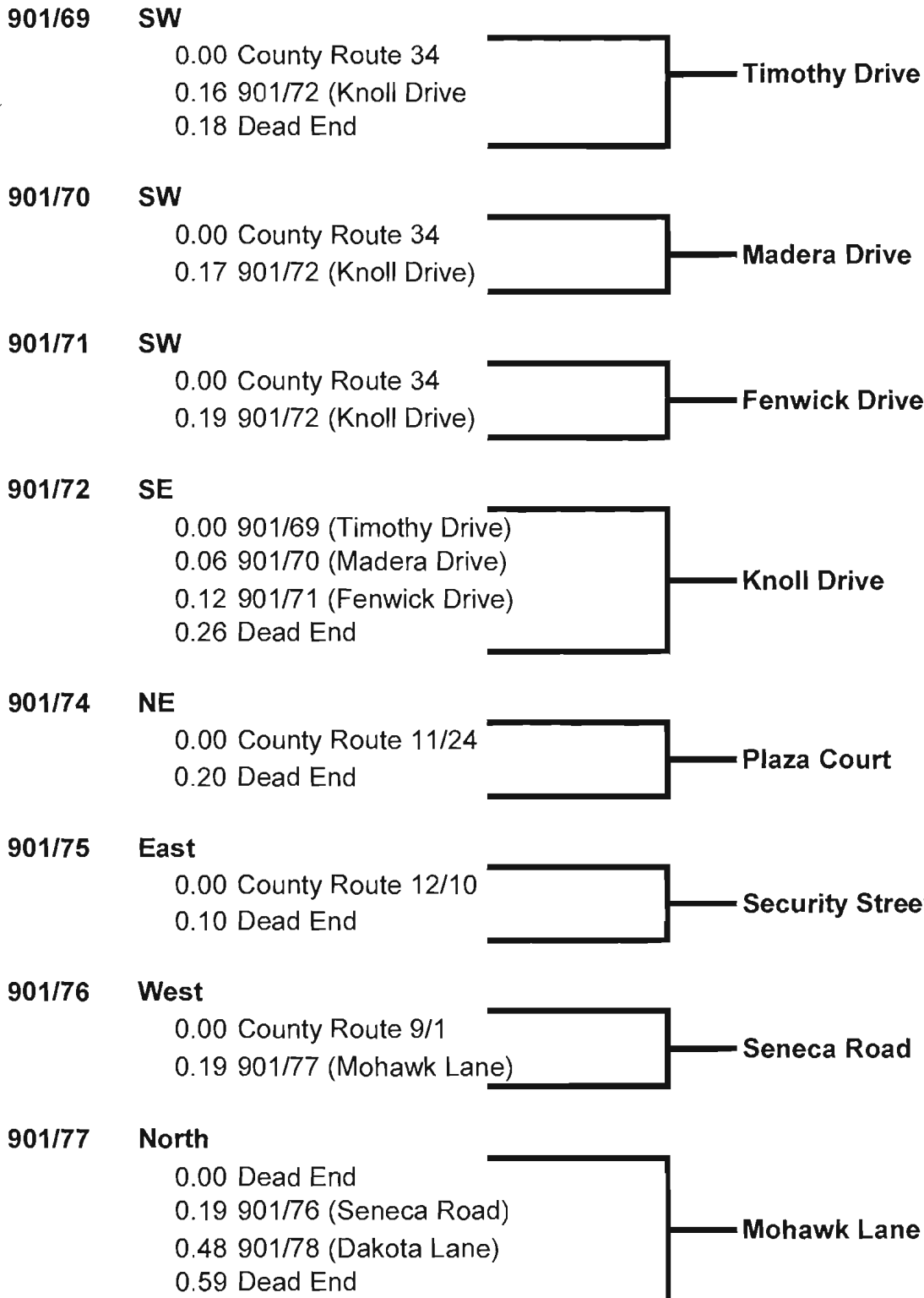






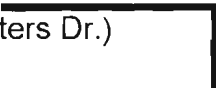
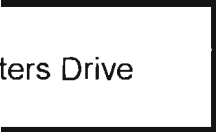




Topflite Drive

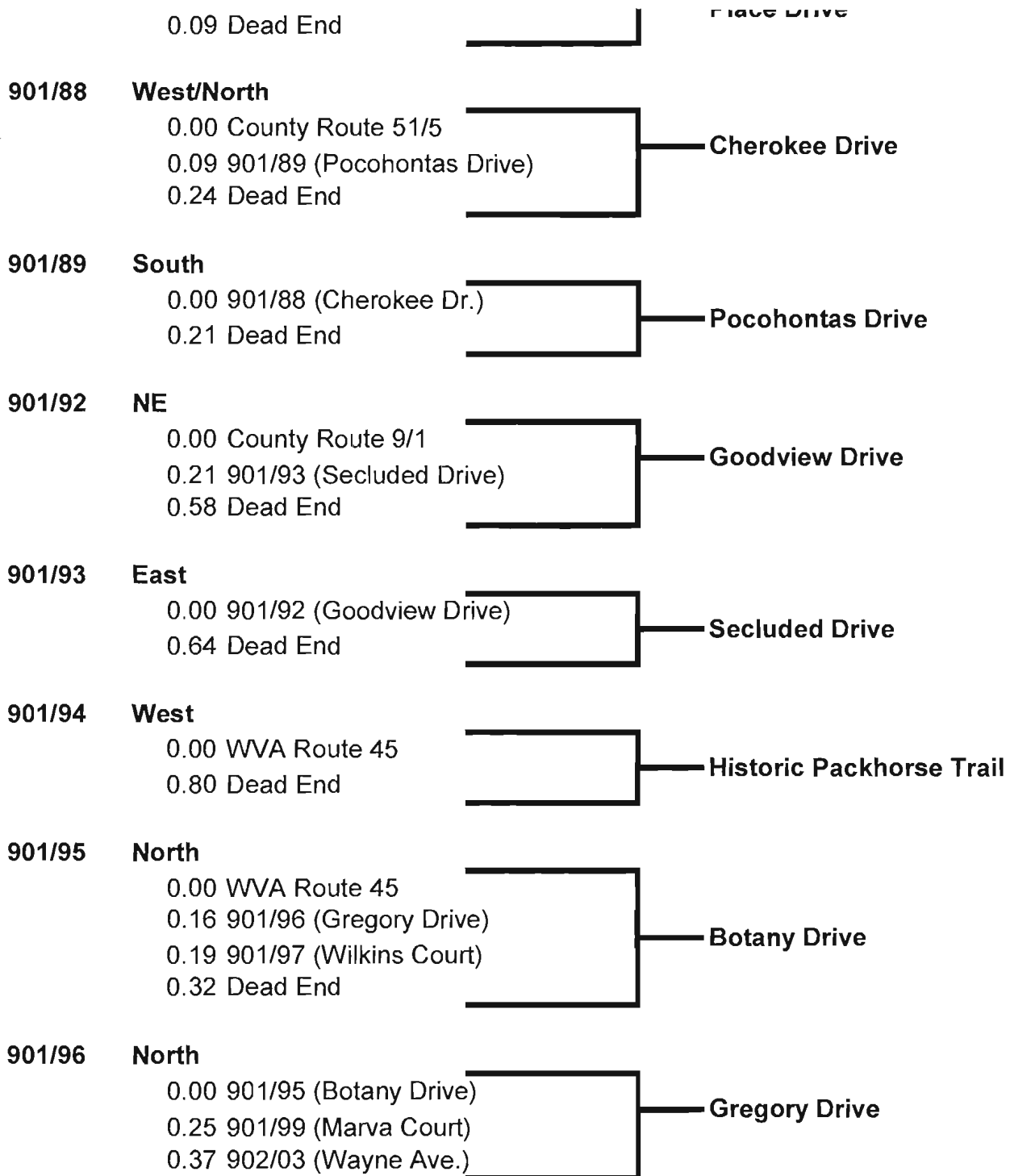


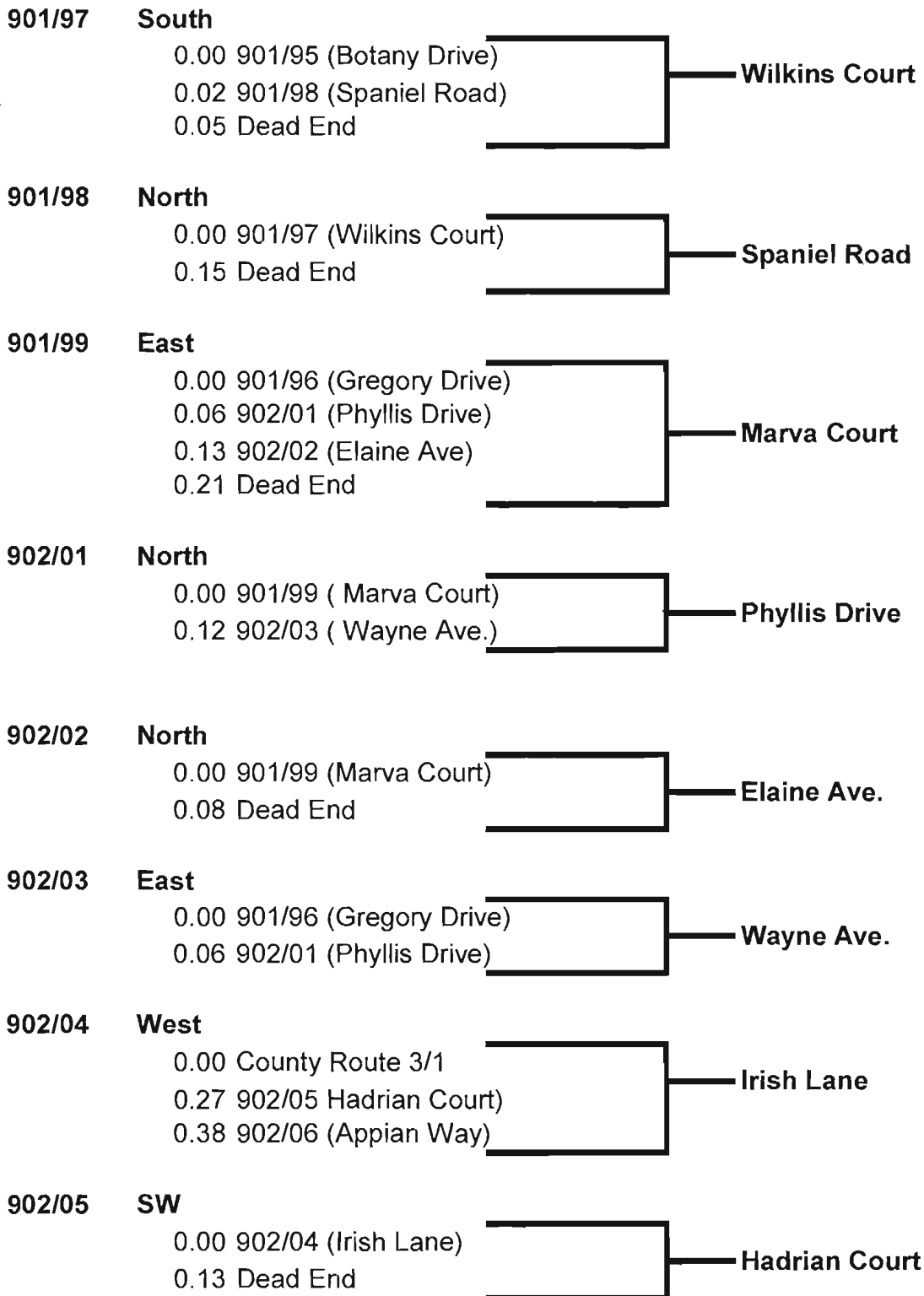
901/53	NW	0.00 County Route 81/4 0.27 Culdesac		Cabana Lane
901/54	North	0.00 WVA Route 45 0.24 901/55 (Cozy Retreat) 0.62 Dead End		Olympic Drive
901/55	NE	0.00 WVA Route 45 0.22 901/54 (Olympic Drive)		Cozy Retreat
901/56	NE	0.00 County Route 45/5 0.13 Dead End		Cotta Lane
901/57	West	0.00 County Route 2/1 0.20 901/58 (Policeman Club Rd.) 0.24 901/59 (Boat Dock Drive)		Officers Lane
901/58	North	0.00 901/57 (Officers Lane) 0.20 901/59 (Boat Dock Drive)		Policeman Club Road
901/59	North	0.00 Dead End 0.05 901/57 (Officers Lane) 0.19 901/58 (Policeman Club Rd.) 0.24 Dead End		Boat Dock Drive
901/60	West	0.00 County Route 45/11 0.52 Dead End		Thurman Drive

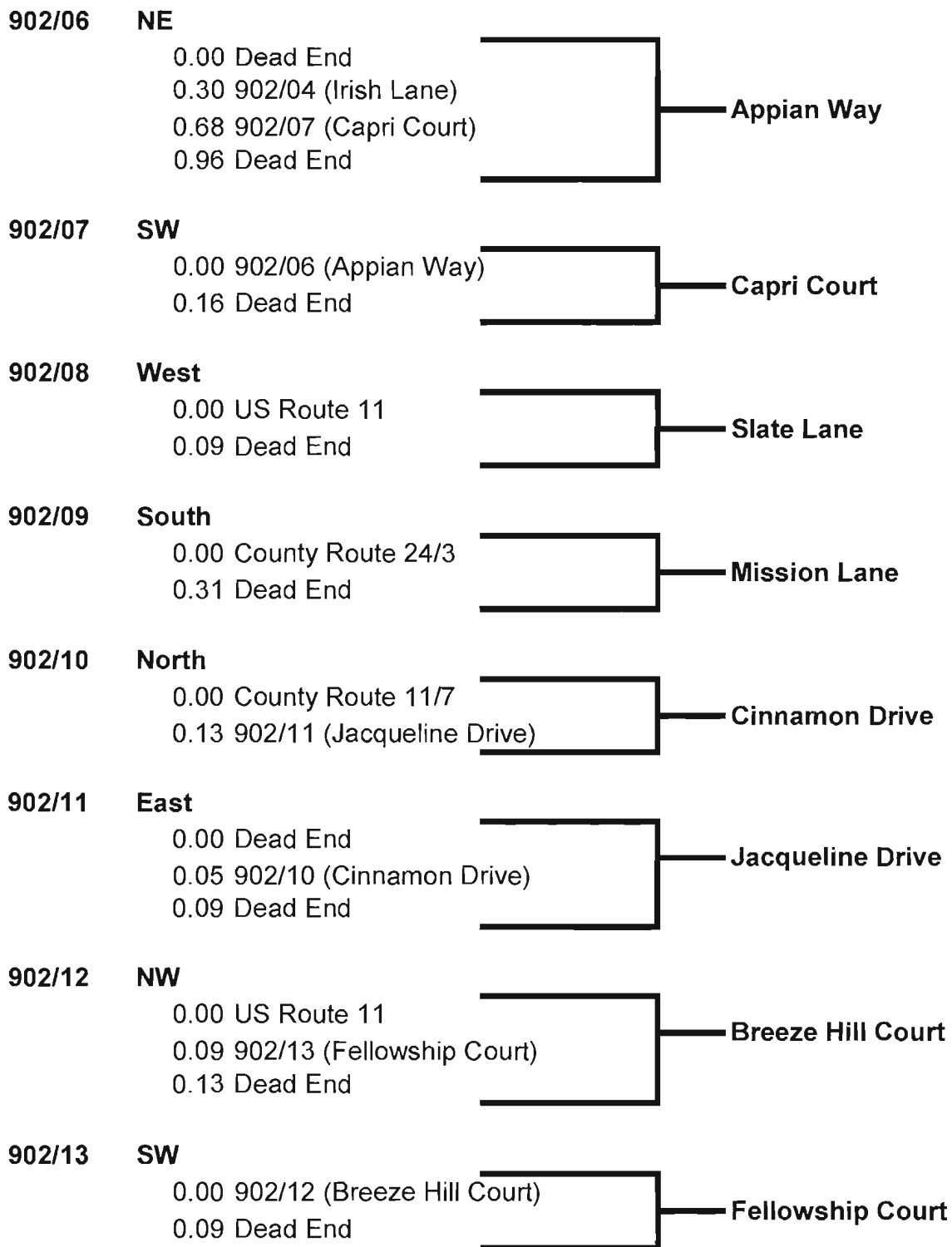
901/61	West	0.00 County Route 11/14 0.12 Dead End		Mall Drive
901/62	NE	0.00 County Route 1 0.24 901/63 (Farm House Rd.) 0.57 901/64 (Wandering Pine Lane)		Ditto Farm Drive
901/63	West	0.00 901/62 (Ditto Farm Drive) 0.10 Dead End		Farm House Drive
901/64	West	0.00 Dead End 0.06 901/62 (Ditto Farm Dr.) 0.12 Dead End		Wandering Pine Lane
901/65	West	0.00 County Route 13 0.45 Dead End		Pa-kath Lane
901/66	NE	0.00 County Route 9/24 1.15 Chalet Drive 1.16 901/67 (Wishbone Circle) 1.17 Antelope Way 1.43 Dead End		Conservation Drive
901/67	NE	0.00 901/66 (Conservation Drive) 0.43 Dead End		Wishbone Circle
901/68	East	0.00 County Route 28/2 0.52 Dead End		Maize Lane













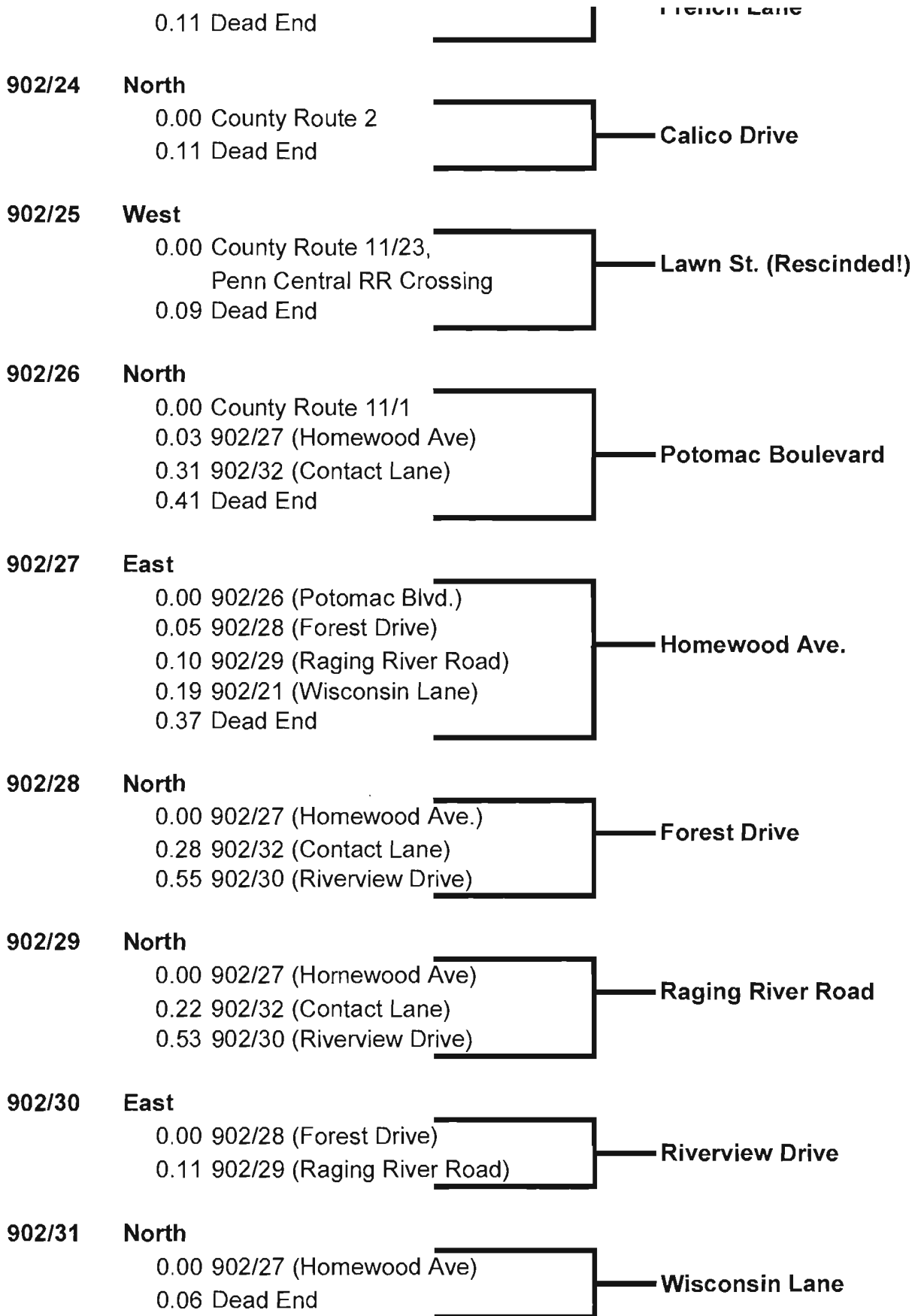
901/78	South	0.00 901/77 (Mohawk Lane) 0.31 Dead End		Dakota Lane
901/79	East	0.00 County Route 26/1 0.16 Dead End		Vernon Lane
901/80	West	0.00 WVA Route 45 0.10 Dead End		Corporal C E Bailey JR Road
901/81	SE	0.00 County Route 34 0.20 901/82 (Staircase Drive) 0.28 901/83 (Spindle Lane)		Winding Waters Drive
901/82	NE	0.00 901/81 (Winding Waters Dr.) 0.14 901/84 (Spiral Lane)		Staircase Drive
901/83	NE	0.00 Dead End 0.05 901/81 (Winding Waters Drive) 0.14 Dead End		Spindle Lane
901/84	NW	0.00 Dead End 0.22 901/82 (Staircase Drive) 0.37 Dead End		Spiral Lane
901/85	North	0.00 County Route 9/27 0.15 Martinsburg C/L		Arch Street
901/86	South	0.00 941 (Goaway Road) 0.24 Dead End		Sullivan Lane
901/87	North	0.00 County Route 9/21		Place Drive

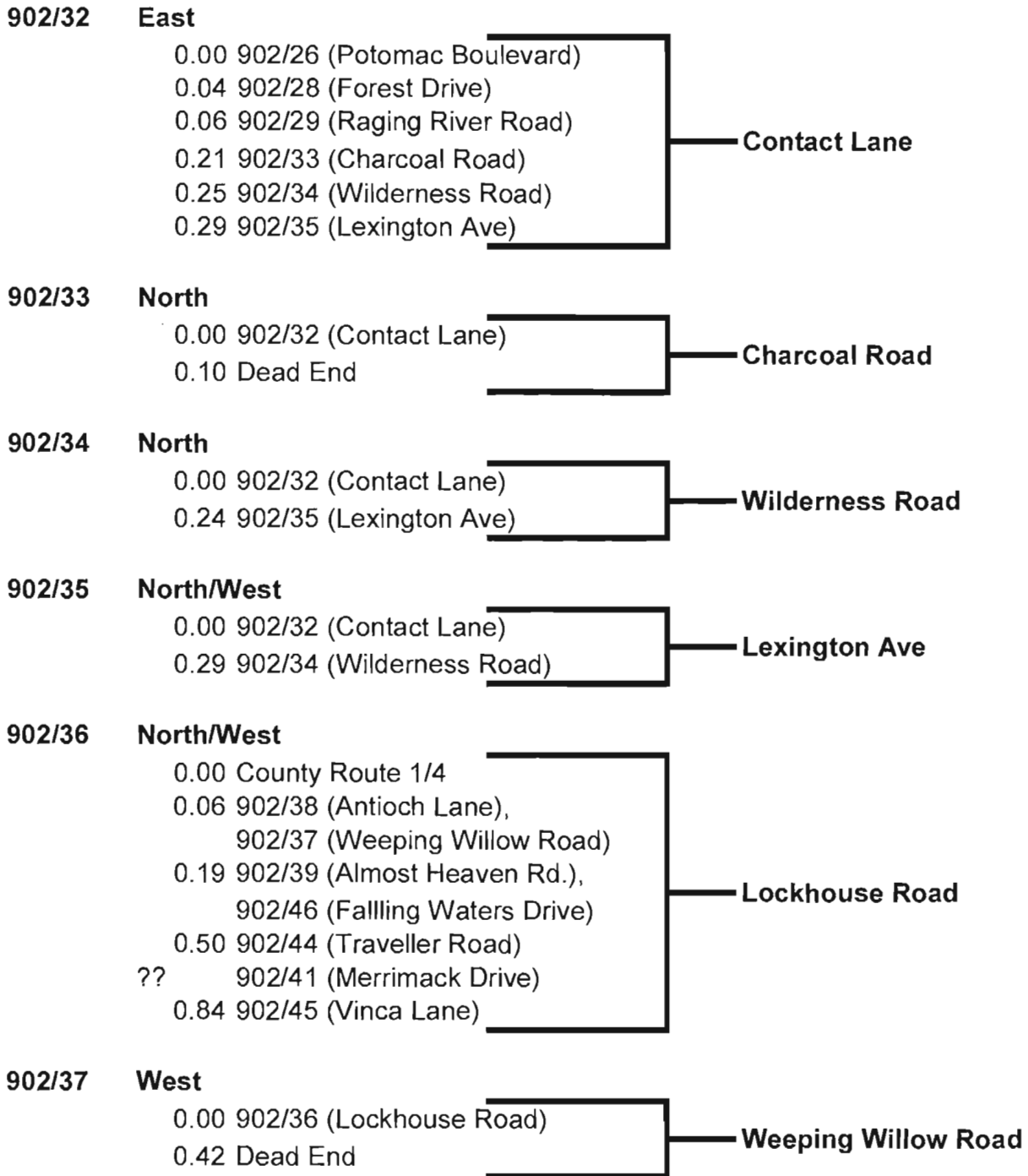






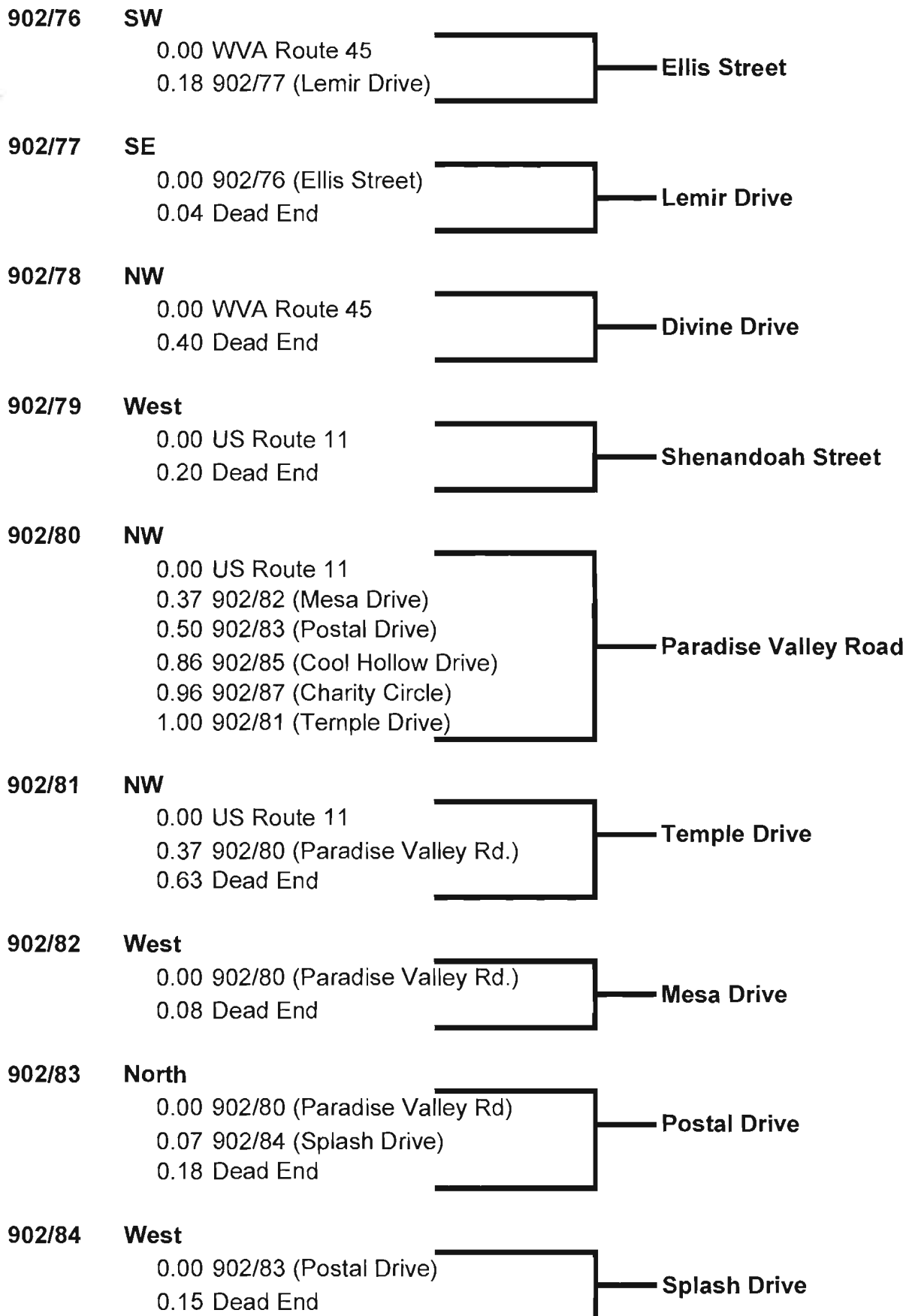
902/14	North	0.00 County Route 9/20 0.19 Dead End		Bent Oak Road
902/15	North	0.00 County Route 9/20 0.13 Dead End		Shirley Lane
902/16	West	0.00 County Route 9/5 0.17 Dead End		Thrush Lane
902/17	West	0.00 County Route 9/5 0.17 Dead End		Dutchclover Court
902/18	East	0.00 County Route 9/5 0.14 902/19 (Rare Dogwood Ln.) 0.37 902/20 (Turtle Lane) 0.57 Dead End		Montevallo Lane
902/19	South	0.00 902/18 (Montevallo Lane) 0.20 Dead End		Rare Dogwood Lane
902/20	South	902/18 (Montevallo Lane) Dead End		Turtle Lane
902/21	West	0.00 County Route 9/5 0.08 902/22 (Riser Lane) 0.45 Dead End		Fragrance Lane
902/22	SW	0.00 902/21 (Fragrance Lane) 0.13 Dead End		Riser Lane
902/23	South	0.00 County Route 3/2		French Lane








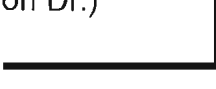
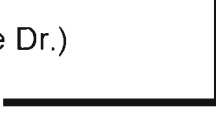













902/38	East	0.00 902/36 (Lockhouse Road) 0.22 Dead End	Antioch Lane
902/39	East	0.00 902/36 (Lockhouse Road) 0.15 902/41 (Merrimack Drive) 0.28 902/40 (Stehpanies Place)	Almost Heaven Road
902/40	South	0.00 Dead End 0.05 902/39 (Almost Heaven Road) 0.15 Dead End	Stehpanies Place
902/41	North	0.00 902/39 (Almost Heaven Road) 0.16 902/42 (Spirit Lane) 0.41 902/43 (Pattys Place) 0.44 902/36 (Lockhouse Road)	Merrimack Drive
902/42	East	0.00 902/41 (Merrimack Drive) 0.10 Dead End	Spirit Lane
902/43	East	0.00 902/41 (Merrimack Drive) 0.13 Dead End	Pattys Place
902/44	SW	0.00 902/36 (Lockhouse Road) 0.28 902/45 (Vinca Lane) 0.47 902/46 (Falling Waters Drive)	Traveller Road
902/45	West	0.00 902/44 (Traveller Road) 0.11 902/36 (Lockhouse Road) 0.20 902/47 (Canal Road)	Vinca Lane
902/46	West	0.00 902/36 (Lockhouse Road) 0.13 902/44 (Traveller Road)	Falling Waters Drive

		0.29 902/47 (Canal Road)		Falling Waters Drive	
		0.74 902/47 (Canal Road)			
		0.91 Dead End			
902/47	North	0.00 902/46 (Falling Waters Drive)		Canal Road	
		0.33 902/46 (Falling Waters Drive)			
902/63	North	0.00 County Route 12/6		Helmet Drive	
		0.27 Dead end			
902/64	East	0.00 County Route 9/34		Collins Drive	
		0.19 Harp 902/65			
		0.21 Dead End			
902/65	East	0.00 County Route 902/64		Aldrin Lane	
		0.23 902/66 (Armstrong Way)			
		0.40 902/67 (Skylab Terrace)			
902/66	North	0.00 902/65 (Aldrin Lane)		Armstrong Way	
		0.07 902/67 (Skylab Terrace)			
902/67	West	0.00 902/65, Aldrin Lane		Skylab Terrace	
		0.07 902/66 (Armstrong Way)			
		0.14 Dead End			
902/68	NW	0.00 County Route 13		Summit Drive	
		0.15 902/69 Cavalier Ave)			
902/69	SW	0.00 County Route 13		Cavalier Ave.	
		0.12 902/68 (Summit Drive)			
902/75	North	0.00 962 (Emerson Drive)		Bottom Drive	
		0.04 Kirkbride Drive			



902/85	NW	0.00 902/80 (Paradise Valley Rd) 0.25 902/86 (Albermarle Court) 0.26 902/87 (Charity Circle) 0.37 Dead End	Cool Hollow Drive
902/86	South	0.00 902/85 (Cool Hollow Drive) 0.11 Dead End	Albermarle Court
902/87	NW/South	0.00 902/80 (Paradise Valley Rd) 0.42 902/85 (Cool Hollow Drive)	Charity Circle
902/88	West	0.00 902/87 (Charity Circle) 0.05 Dead End	Eldred Lane
902/89	NE	0.00 County Route 11/5 0.38 Dead End	Agee Lane
902/90	South	0.00 County Route 1 0.21 902/91 (Antietam Drive) 0.38 902/92 (Angela Lane) 0.48 902/93 (Manassas Drive) 0.55 Dead End	Forever Green Drive
902/91	SE	0.00 902/90 (Forever Green Drive) 0.24 Dead End	Antietam Drive

902/92	West	0.00 902/90 (Forever Green Drive) 0.06 Dead End		Angela Lane
902/93	South	0.00 902/90 (Forever Green Drive) 0.11 Dead End		Manassas Drive
902/95	East	0.00 US Route 11 0.11 Plainview Ave. 0.19 Military Ave.		Grey Spring Ave.
902/96	East	0.00 County Route 25 0.61 Dead End		Jaybird Lane
902/97	West	0.00 County Route 25 0.10 902/98 (Seldom Seen Court) 0.35 Dead End		Rhododendron Drive
902/98	South	0.00 902/97 (Rhododendron Dr.) 0.13 Dead End		Seldom Seen Court
902/99	NW	0.00 County Route 9/5 0.22 903/01 (Quiet Village Dr.) 0.35 Dead End		Settlement Drive
903/01	SW	0.00 902/99 (Settlement Drive) 0.34 903/02 (Minute Lane) 0.38 903/03 (Luger Lane) 0.52 903/04 (Reedbuck Lane) 0.64 903/05 (Merganser Lane) 0.83 Dead End		Quiet Village Drive

903/02	NW	0.00 903/01 (Quiet Village Dr) 0.08 Dead End		Minute Lane
903/03	West	0.00 903/01 (Quiet Village Dr) 0.09 Dead End		Luger Lane
903/04	North	0.00 903/01 (Quiet Village Dr) 0.05 Dead End		Reedback Lane
903/05	North	0.00 903/01 (Quiet Village Dr) 0.20 Dead End		Merganser Lane
903/06	West	0.00 US Route 11 0.09 Donut Drive 0.16 Comet Lane 0.20 Dead End		Stewart Ave.
903/07	SW	0.00 County Route 45/6 0.08 Dead End		Domino Court
903/08	West	0.00 County Route 51/2 0.59 Dead End		Gander Lane
903/09	West	0.00 County Route 16/1 0.18 903/10 (Galloway Road) 0.29 Dead End		Adrian Drive
903/10	North	0.00 903/09 (Adrian Drive) 0.72 Dead End		Galloway Road
903/11	NW	0.00 County Route 7		Jeffrey Hatson Road


0.35 Dead End

~~Denney Harrison Road~~



903/12 SW

- 0.00 903/13 (Arbutus Lane)
- 0.08 903/14 (Lisa Court)
- 0.15 903/13 (Arbutus Lane),
- 0.19 903/15 (Barbie Lane)
- 0.24 903/15 (Barbie Lane)
- 0.35 903/17 (Tasha Court),
903/16 (Bronze Court)
- 0.44 903/18 (Leslie Lane)
- 0.50 Dead End



Crestview Drive

903/13 SE

- 0.00 902/12 (Crestview Drive)
- 0.20 902/12 (Crestview Drive)



Arbutus Lane

903/14 NW

- 0.00 902/12 (Crestview Drive)
- 0.15 Dead End



Lisa Court

903/15 West

- 0.00 902/12 (Crestview Drive)
- 0.13 Dead End



Barbie Lane

903/16 South

- 0.00 902/12 (Crestview Drive)
- 0.11 Dead End



Bronze Court

903/17 NW

- 0.00 902/12 (Crestview Drive)
- 0.05 Dead End



Tasha Court

903/18 NW

- 0.00 902/12 (Crestview Drive)
- 0.08 Dead End



Leslie Lane

903/19 South

- 0.00 County Route 12
- 0.59 Dead End




White Oaks Drive

903/20 South

0.00 County Route 23
0.26 903/21 (Mighty Oak Lane)
0.44 903/22 (Chase Lane)
0.61 903/23 (Sloping Hill Lane)
0.73 Dead end



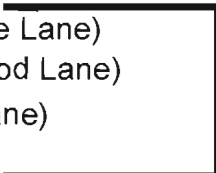
903/21 East
0.00 903/20 (Conservative Lane)
0.48 Dead End




903/22 East
0.00 903/20 (Conservative Lane)
0.09 Dead End



903/23 SE
0.00 903/20 (Conservative Lane)
0.11 903/24 (Pink Dogwood Lane)
0.19 903/25 (Lavender Lane)
0.46 Dead End



903/24 East
0.00 903/23 (Sloping Hill Lane)
0.37 Dead End













903/25 East
0.00 903/23 (Sloping Hill Lane)
0.17 Dead End




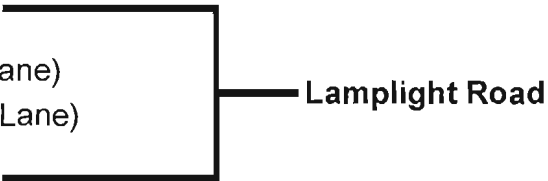
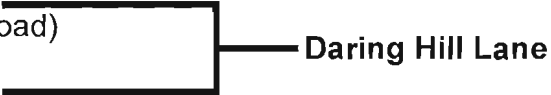
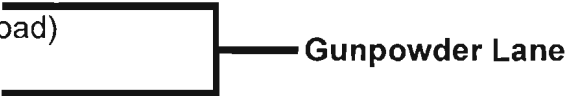



903/26 SE
0.00 County Route 23
0.38 Dead End



903/27	North 0.00 County Route 7/3 0.84 Dead End		Sapwood Drive
903/28	NE 0.00 WVA Route 9 0.16 Dead End		Arcadia Road
903/29	North 0.00 WVA Route 45 0.24 902/31 (Lois Lane) 0.29 Dead End		Clohan Ave.
903/30	East 0.00 903/29 (Clohan Ave.) 0.02 Dead End		Amys Lane
903/31	East 0.00 903/29 (Clohan Ave.) 0.09 Dead End		Lois Lane
903/32	NW 0.00 WVA Route 9 0.71 Dead End		Wimpys Lane
903/33	North 0.00 County Route 26/3 0.10 Dead End		Shumack Court
903/34	SW 0.00 903/35 (Joy Court) 0.04 County Route 9/35 (Anita Drive) 0.08 903/36 (Dogwood Court) 0.14 903/37 (Laurel Court)		Hawthorne Ave.
903/35	West 0.00 903/34 (Hawthorne Ave) 0.06 Dead End		Joy Court
903/36	West 0.00 903/34 (Hawthorne Ave)		Dogwood Court

		0.09 Dead End		Dogwood Court
903/37	West	0.00 903/34 (Hawthorne Ave)		Laurel Court
		0.03 Dead End		
903/38	NE	0.00 County Route 23		Abandoned
		0.08 Dead End		
903/39	South	0.00 County Route 18		Sabrina Lane
		0.66 Trails End Lane		
		0.87 903/40 (Blazing Ridge)		
		1.90 Dead End		
903/40	West	0.00 903/39 (Sabrina Lane)		Blazing Ridge
		0.14 Dead End		
903/41	NW	0.00 County Route 9/9		Leons Ford
		0.60 Dead End		
903/42	NW	0.00 County Route 51/5		Alpine Drive
		0.09 903/43 (Garnet Drive)		
		0.18 903/44 (Lewill Lane)		
		0.34 Dead End		
903/43	NE	0.00 903/42 (Alpine Drive)		Garnet Drive
		0.08 Dead End		

903/44	North	0.00 903/42 (Alpine Drive) 0.07 Dead End		Lewill Lane
903/45	West	0.00 US Route 11 0.18 Dead End		Martha Drive
903/46	East	0.00 County Route 28/2 0.44 Dead End		Antler Lane
903/47	South	0.00 County Route 51/7 0.57 903/48 (Daring Hill Lane) 0.79 903/49 (Gunpowder Lane) 1.58 Dead End		Lamplight Road
903/48	NE	0.00 903/47 (Lamplight Road) 0.45 Dead End		Daring Hill Lane
903/49	NW	0.00 903/47 (Lamplight Road) 0.39 Dead End		Gunpowder Lane
903/50	SW	0.00 County Route 11/5 0.28 Dead End		Lazy Lane