









BERKELEY COUNTY

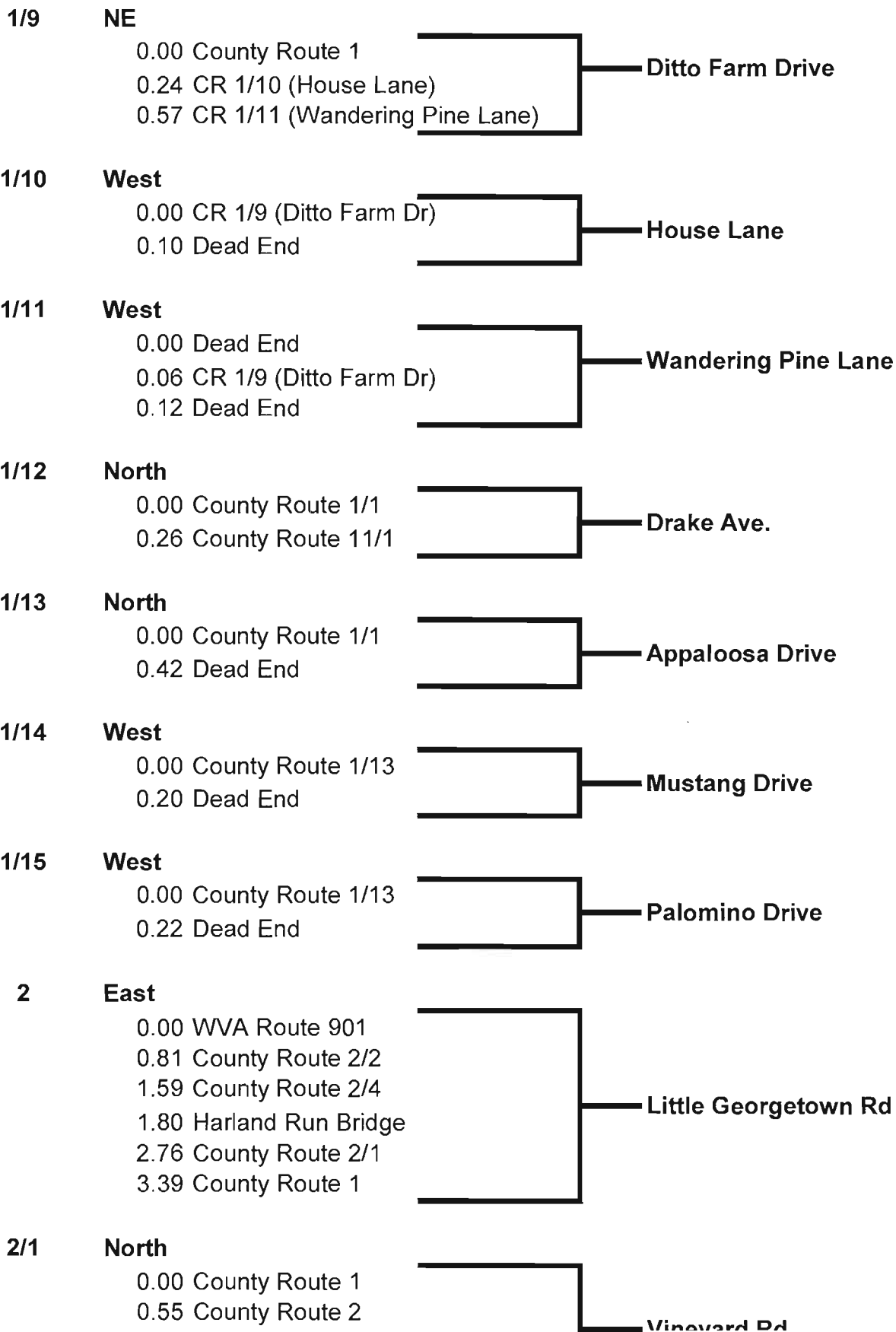
ROUTE

1

North

0.00	WV 9	[]	Harlan Springs Road
0.22	B & O Railroad Overpass		
1.57	B & O Railroad Overpass		
2.05	County Route 1/6		
2.09	County Route 8		
3.36	County Route 8/1		
3.43	Harland Run Bridge		
4.02	WV Route 901	[]	Hammonds Mill
4.02	WV Route 901		
4.22	WV Route 901	[]	Vineyard Road
4.22	WV Route 901		
5.20	County Route 2/1	[]	Koonztown Road
5.20	County Route 2/1		
5.68	County Route 2		
6.09	County Route 11/5	[]	Kitchens Orchard Road
6.09	County Route 11/5		
6.58	County Route 1/5		
8.11	County Route 1/4		
8.11	County Route 1/4	[]	Grade Road
8.49	County Route 1/3		
8.91	County Route 1/1		
9.38	County Route 1/7		
9.66	US Route 11		

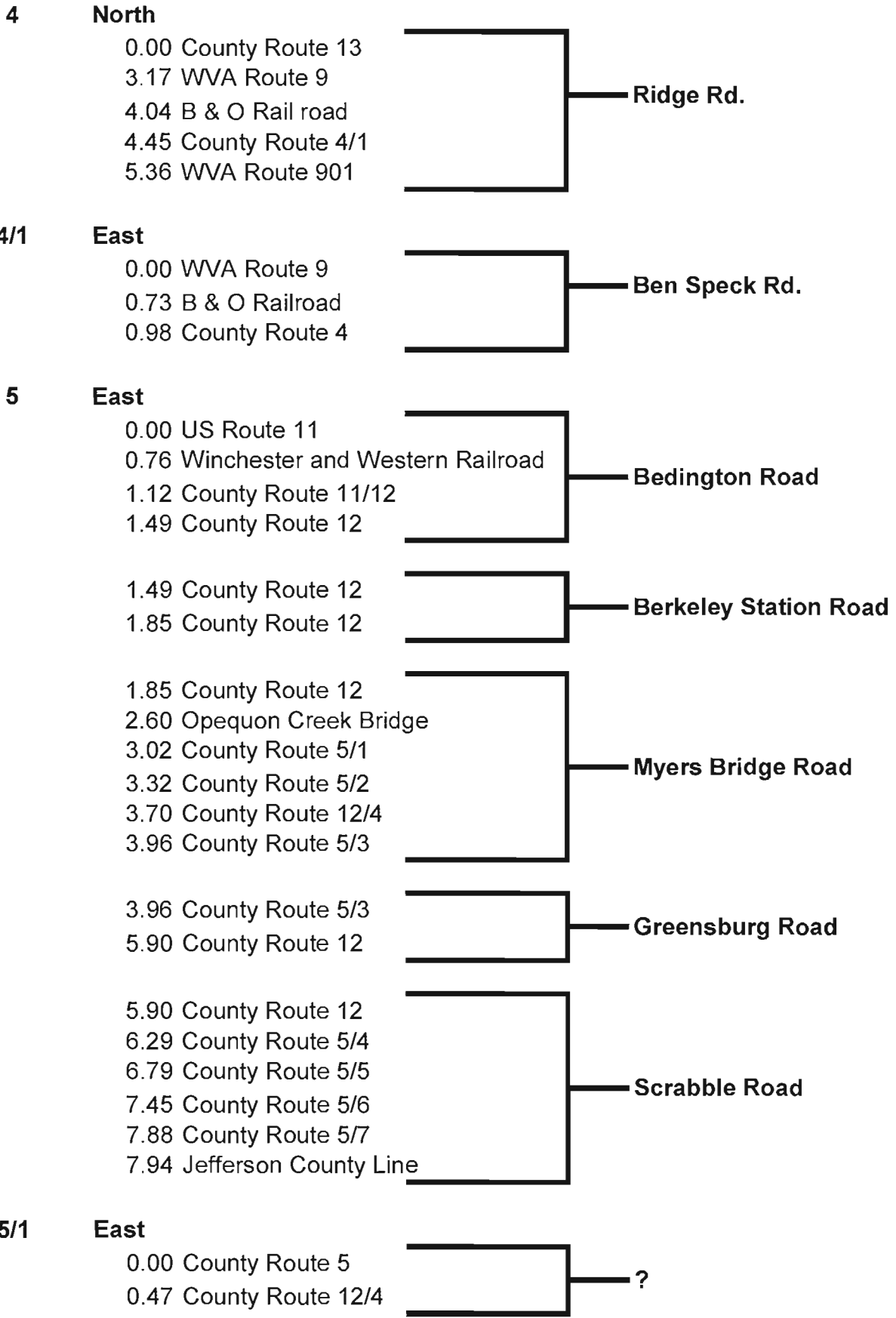
1/1	East 0.00 County Route 1 1.40 County Route 1/2 2.53 US Route 11		Nestle Quarry Road
1/2	North 0.00 County Route 1/1 1.15 Dead End		Macintosh Drive
1/3	South 0.00 County Route 1 1.15 Dead End		Bowie Drive
1/4	East 0.00 County Route 2/1 0.64 County Route 1/5 2.13 County Route 1		Grade Road
1/5	North 0.00 County Route 11/5 0.50 County Route 1 1.78 County Route 1/4		Tice Road
1/6	East 0.00 WVA Route 9 0.63 B & O Railroad 1.08 County Route 1		Cumbo Road
1/7	South 0.00 County Route 1 0.17 Dead End 0.24		Pepper Tree Road
1/8	South 0.00 County Route 1 0.85		Caperton Blvd






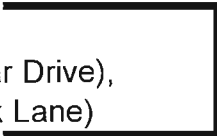
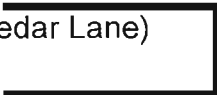
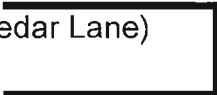


2.06 County Route 1/4
2.68 Potomac River - Dead End


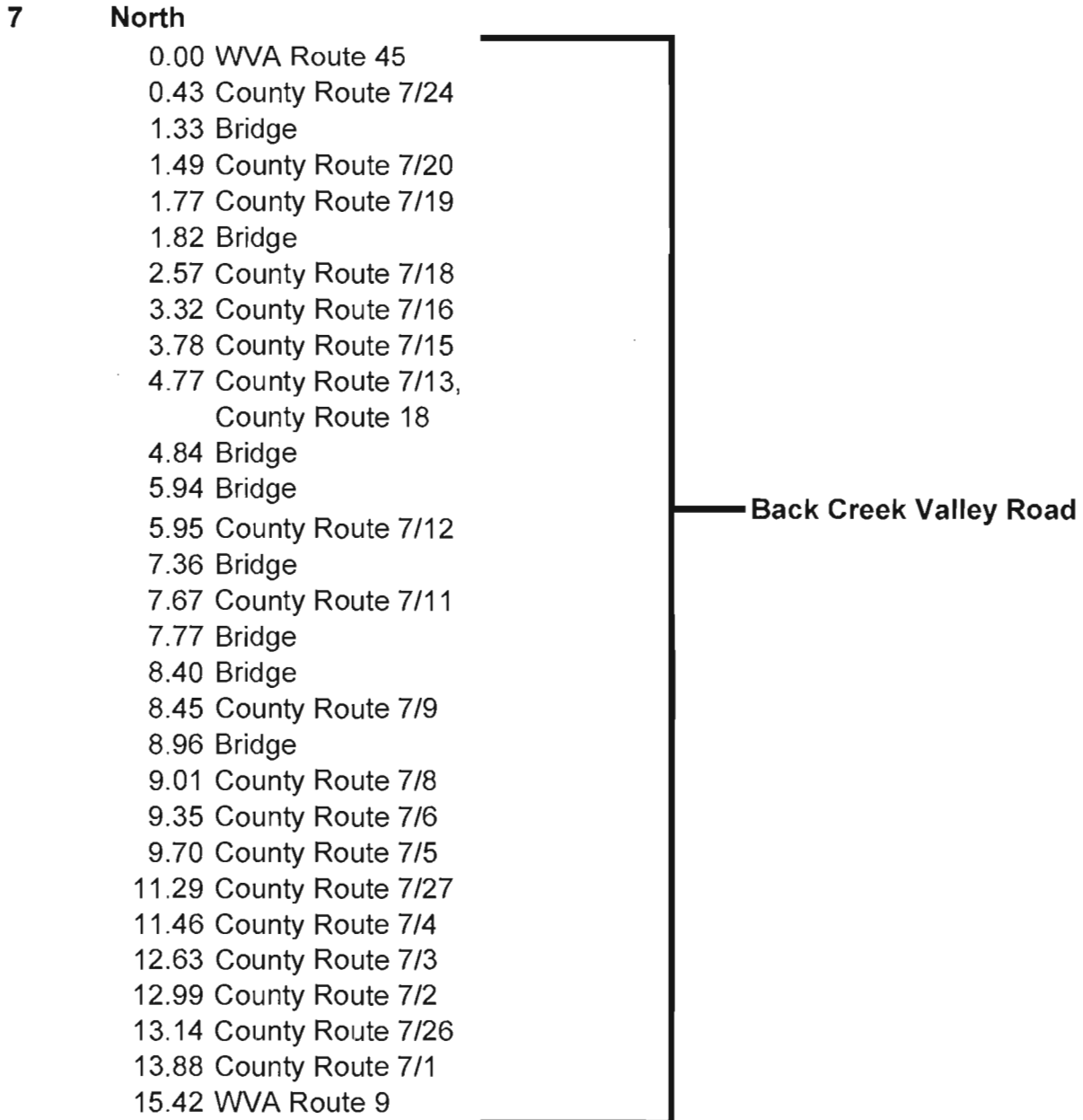
vineyard rd.

2/2	North	0.00 County Route 2 0.36 B & O Railroad 1.06 County Route 2/4 1.41 County Route 2/3 2.57 B & O Railroad 2.60 Dead End		McCoy's Ferry Rd.
2/3	East	0.00 County Route 3/2 0.53 B & O Railroad Crossing 1.84 County Rout 2/2		Beards Crossing Road
2/4	East	0.00 County Route 2/2 0.18 B & O Railroad 0.75 County Route 2		B & O Overpass Rd.
3/1	North	0.00 County Route 8 1.34 WVA Route 901 2.27 County Route 3/3 2.75 County Route 11/5		St. Andrews Drive
3/2	North	0.00 WVA Route 901 2.00 County Route 2/3 2.76 Bridge 4.96 County Route 9/5		Allensville Rd.
3/3	East	0.00 County Route 3/1 0.44 Dead End		Fringe Lane




















5/2	South	0.00 County Route 5 0.60 Dead End		?
5/3	North	0.00 CR 12/1, Jeff. Co. line 1.19 County Route 5/6 1.77 County Route 45/2 2.14 County Route 5/10 2.72 County Route 5/9 3.08 County Route 5/8 4.16 County Route 5		Swan Pond Road
5/4	North	0.00 County Route 5 0.98 County Route 12/5		Whitings Neck Road
5/5	South	0.00 County Route 5 0.5 Dead End		Lemaster Road
5/6	North	0.00 County Route 5/3 0.87 County Route 5/11 0.91 County Route 5/11 2.34 County Route 5		Cedar Lane
5/7	North	0.00 County Route 5 0.51 Jefferson Co/Line 0.57 Coutrny Route 5/1		Dam #4 Road
5/8	East	0.00 County Route 5/3 0.23 County Route 45/4 0.13 Dead End		Featherbed Road
5/9	East	0.00 Coutry Route 45/4 0.74 County Rout 5/3		Greensburg Road

5/10	North 0.00 County Route 5/3 0.42 Dead End		Hollida Lane
5/11	East 0.00 Dead End 0.57 County Route 5/6 0.61 County Route 5/6 0.84 Dead End	 	Forman Rd East Forman Rd West
5/12	South 0.00 County Route 5 0.22 CR 5/13 (Point Cedar Drive), CR 5/14 (Fern Creek Lane)		Chipped Cedar Lane
5/13	SE 0.00 CR 5/12 (Chipped Cedar Lane) 0.34 Dead End		Point Cedar Drive
5/14	West 0.00 CR 5/12 (Chipped Cedar Lane) 0.47 Dead End		Fern Creek Lane
6	East 0.00 County Route 7/3 0.19 County Route 6/1 0.96 Black Creek Bridge 1.00 County Route 9/9 3.21 County Route 13, County Route 9/10		Dry Run Road
6/1	North 0.00 County Route 7/3 1.75 Back Creek Bridge 2.15 County Route 6		Kurseys Ford Lane



		County Route 18/1 0.74 County Route 6/1 1.88 County Route 7/4 2.29 County Route 6		Swinging Bridge Road
		2.29 County Route 6 3.03 County Route 7		Dry Run Road
7/4	East	0.00 County Route 7 0.62 County Route 7/3		Cavern Road
7/5	North	0.00 County Route 7 1.27 County Route 9/1		Oak Grove School Road
7/6	North	0.00 County Route 7 0.04 County Route 7/7 1.71 County Route 9/1 2.24 County Route 7/22 2.67 Dead End		Locust Grove Road
7/7	North	0.00 County Route 7/6 1.18 Dead End		Jones Spring West Road
7/8	North	0.00 County Route 7 0.51 County Route 7/27 0.99 County Route 7/12 2.23 County Route 7/3, County Route 18/1		Calvary Hill Road
7/9	West	0.00 County Route 7 2.34 Dead End		Sleepy Creek Road
7/11	West	0.00 County Route 7 1.00 County Route 7/21 1.29 Dead End		Dunham Drive

7/12	South 0.00 County Route 7 3.91 County Route 7/8		Tally Ho Lane
7/13	East 0.00 Morgan County Line 4.83 County Route 7/21 5.00 County Route 7/14 5.37 County Route 7		Hampshire Grade Road
7/14	West 0.00 County Route 7/13 1.01 Dead End		Janney Ashton Road
7/15	East 0.00 County Route 7/16 2.18 County Route 7		Palmer Road
7/16	East 0.00 County Route 7/18, County Route 45/11 0.71 County Route 7/15 2.36 County Route 7		Bayer Road
7/18	East 0.00 County Route 7/16, County Route 45/11 1.12 County Route 7		Tub Run Hollow
7/19	East 0.00 County Route 7 1.11 County Route 7/25 2.15 County Route 20		Ganotown - East

7/20	East 0.00 County Route 45/11 2.13 County Route 7		Sawmill Road
7/21	North 0.00 County Route 7/13 1.15 Harp 959 1.15 Harp 959 ? Gated off 3.20 County Route 7/11	 	Haymaker Road Jermikey Court
7/22	East 0.00 County Route 7/6 1.13 County Route 9/1		Locust Grove Road
7/24	East 0.00 County Route 7 0.62 WVA Route 45		Bailey Road
7/25	North 0.00 WVA Route 45 1.66 County Route 7/19		Parkinson Road
7/26	East 0.00 County Route 7 0.46 Dead End		Presbyterian Church Road
7/27	North 0.00 County Route 7/8 2.00 County Route 7		Consiler Lane
7/28	North 0.00 County Route 7/13 0.45 County Route 7/30 0.71 County Route 7/31 0.82 Dead End		Parsons Road
7/29	North 0.00 CR 7 ? CR 7		Mildred Court

7/30

NW

- 0.00 County Route 7/28
- 0.16 CR 7/32 (Vacation Way)
- 0.18 CR 7/33 (Voyage Lane)
- 0.61 CR 7/31 (Journey Way)
- 0.81 CR 7/34 (Wayward Drive)
- 1.15 Dead End

Mitchem Lane

7/31

NW

- 0.00 County Route 7/28
- 0.17 CR 7/33 (Voyage Lane)
- 0.47 CR 7/30 (Mitchem Lane)

Journey Way

7/32

West

- 0.00 CR 7/30 (Mitchem Lane)
- 0.70 Dead End

Vacation Way

7/33

NE

- 0.00 CR 7/30 (Mitchem Lane)
- 0.21 CR 7/31 (Journey Way)

Voyage Lane

7/34

East

- 0.00 CR 7/30 (Mitchem Lane)
- 0.16 Dead End

Wayward Drive

7/35

North

- 0.00 CR 7
- 0.27 Dead End

Norman Silver Drive

8

East

- 0.00 County Route 1
- 0.83 County Route 8/1

Ropp Drive

- 0.83 County Route 8/1
- 1.64 County Route 11/7
- 2.12 County Route 3/1
- 2.33 I-81 Underpass
- 2.70 US Route 11

Nipetown Road

8/1

North

0.00 County Route 8

1.37 County Route 1

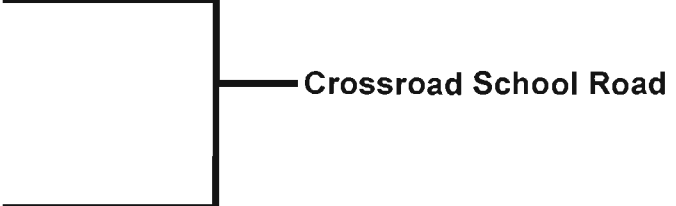


Ropp Drive

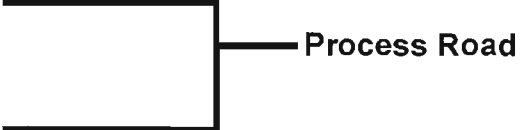
9/1 North
0.00 County Route 7/6
0.37 County Route 7/5



0.37 County Route 7/5
1.26 County Route 7/22
2.04 County Route 7/2
3.21 Bridge
3.22 County Route 23



9/4 East
0.00 County Route 25
0.87 Bridge
0.88 County Route 9/6



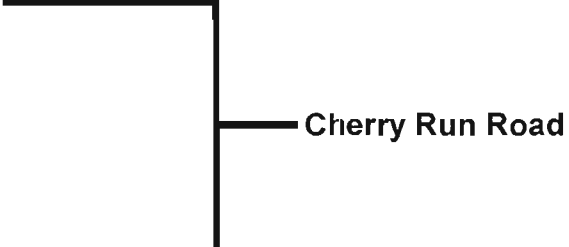
0.88 County Route 9/6
1.08 Bridge
1.09 County Route 9/6



1.09 County Route 9/6
2.69 WVA Route 9



9/5 North
0.00 WVA Route 9
0.12 County Route 9/23
1.67 County Route 9/20
1.82 County Route 3/2
3.26 Cherry Run Bridge,
Morgan County Line



9/6 East
0.00 County Route 25
0.71 County Route 9/4
0.92 County Route 9/4



0.92 County Route 9/4
1.04 County Route 23



9/9

North

0.00 County Route 6
3.73 Hedgesville C/L










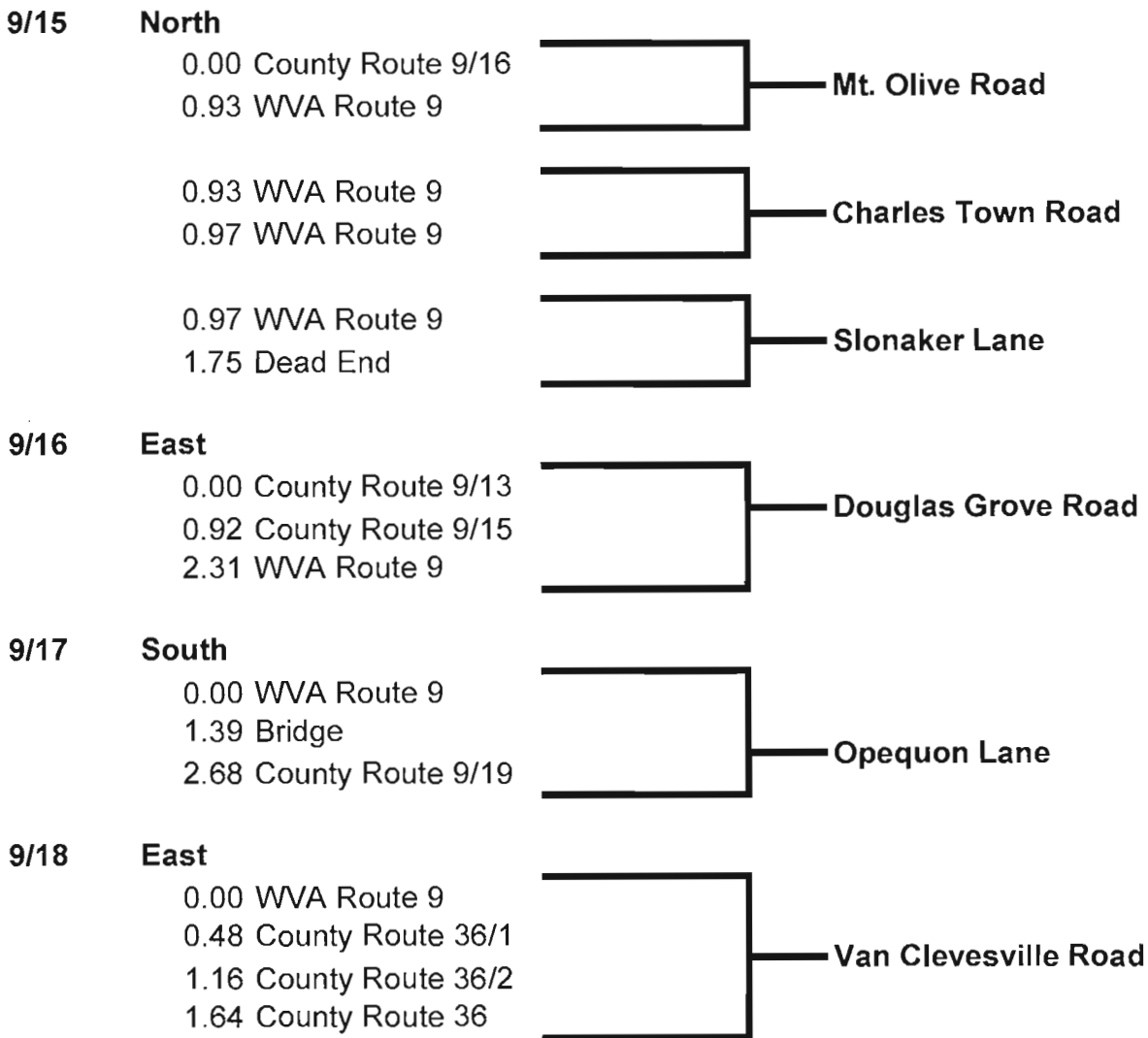
Cannon Hill Road

3.73 Hedgesville C/L
3.92 WVA Route 9



S. Mary Street

9/10	North 0.00 County Route 13, County Route 6 3.36 WVA Route 9		Butlers Chapel Road
9/11	North 0.00 County Route 13 & County Route 81/4 0.38 Bridge 1.60 County Route 9/21 2.94 WVA Route 9		Welltown Road
9/12	West 0.00 County Route 25 0.27 Dead End		Porterfield Orchard
9/13	North 0.00 Dead End 0.40 County Route 19 1.12 County Route 9/16 2.19 WVA Route 9		Kelly Island Road
	2.19 WVA Route 9 2.22 WVA Route 9		Apple Harvest Drive
	2.22 WVA Route 9 2.42 Dead End		Royal Crest Drive
9/14	East 0.00 WVA Route 9 1.88 County Route 36		Grapevine Road



9/19

North

0.00 Jefferson County Line
0.62 County Route 9/17
1.68 County Route 9/26



Short Road

1.68 County Route 9/26
2.47 WVA Route 9



Van Meter Road

2.47 WVA Route 9
2.51 WVA Route 9



Charles Town Road

2.51 WVA Route 9
3.09 County Route 9/37
4.33 County Route 36



Baker Road

9/20

East

0.00 WVA Route 9
2.09 County Route 9/5



Rustic Tavern Road

9/21

East

0.00 County Route 9/11
0.65 WVA Route 9



Stribling Road

9/22

West

0.00 County Route 17
0.63 County Route 23
1.48 Dead End



Lodge Road

9/23

East

0.00 County Route 9/15
1.43 Dead End



Connor Bower Road










9/24










East

0.00 WVA Route 9
1.51 Dead End



Camp Frame Road

9/25	East	0.00 County Route 23 0.76 County Route 23		Mauve Road
9/26	East	0.00 County Route 9/19 0.25 WVA Route 9		Short Road
9/27	North	0.00 County Route 9/31 0.32 County Route 9/35 0.41 County Route 9/35		State Circle
9/30	East	0.00 WVA Route 9 0.23 Dead End		G. M. Access Road
9/31	North	0.00 WVA Route 9 0.03 County Route 9/32		State Circle
		0.03 County Route 9/32 0.35 Dead End		Hack Wilson Way
9/32	South	0.00 County Route 9/31 ??? County Route 9/13		Hack Wilson Way
9/33	North	0.00 WVA Route 9 0.30 Hedgesville Corp. Line 0.35 WVA 901		School House Drive
9/34	North	0.00 WVA Route 9 0.09 Neiland Park Sub-Division		Collins Drive

9/35	East 0.00 County Route 9/27 0.58 County Route 9/27		Anita Drive
9/36	South 0.00 WVA Route 9 0.10 Dead End		Variform Rd.
9/38	East 0.00 County Route 9 0.09 County Route 36/1		Ceramic Drive
9/39	East 0.00 WV Route 9 0.18 Dead End		Emmett Rousch Drive
9/41	East 0.00 County Route 9/19 0.19 Dead End		Schuman Blvd
9/47	South 0.00 WVA Route 9 ?? CR 9/48 (Luttrell Ave) ?? 9/52 (Icy Hill Lane) 0.49 9/50 (Oregon Trail)		Border Drive
9/48	SE 0.00 CR 9/47 (Border Drive) ?? CR 9/51 (Dimple Ave) ?? CR 9/49 (Signal Ave) 0.15 WVA Route 9		Luttrell Ave.
9/49	South 0.00 CR 9/48 (Luttrell Ave.) 0.14 Dead End		Signal Ave.
9/50	West 0.00 County Route 9/10 ?? CR 9/47 (Border Drive) 0.17 Dead End		Oregon Trail
9/51	South		

0.00 WVA Route 9

0.10 CR 9/48 (Luttrell Ave.)



Dimple Ave.

9/52

West

0.00 CR 9/47 (Border Drive)

0.06 Dead End



Icy Hill Lane

9/57

South

0.00 Old Route 9

0.77 Ends in SD



Coast Guard Drive

10

North

0.00 US Route 11,
WVA Route 9 &
WVA Route 45

0.14 S. College Street

0.17 N. Maple Ave

0.21 N. Church Street

0.28 N. Raliegh Street

0.30 Welsh Street

0.34 English Street

0.37 N. Tuskeege Street

0.38 W & W Railroad Crossing

0.39 Auburn Street

0.43 Int. of W. Race St. (CR 10)

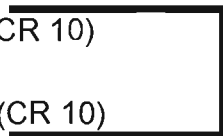


W. Race Street

0.43 Int. of W. Race St. (CR 10)

0.59 Boston Street

0.75 Int. of Baltimore St. (CR 10)




Randolph Street

0.75 Int. of Randolph St. (CR 10)

1.05 Lakeview Dr.

1.14 Meadowbrook Drive



Baltimore Street


1.14 Meadowbrook Drive

1.39 County Route 10/1

2.82 I-81 Overpass

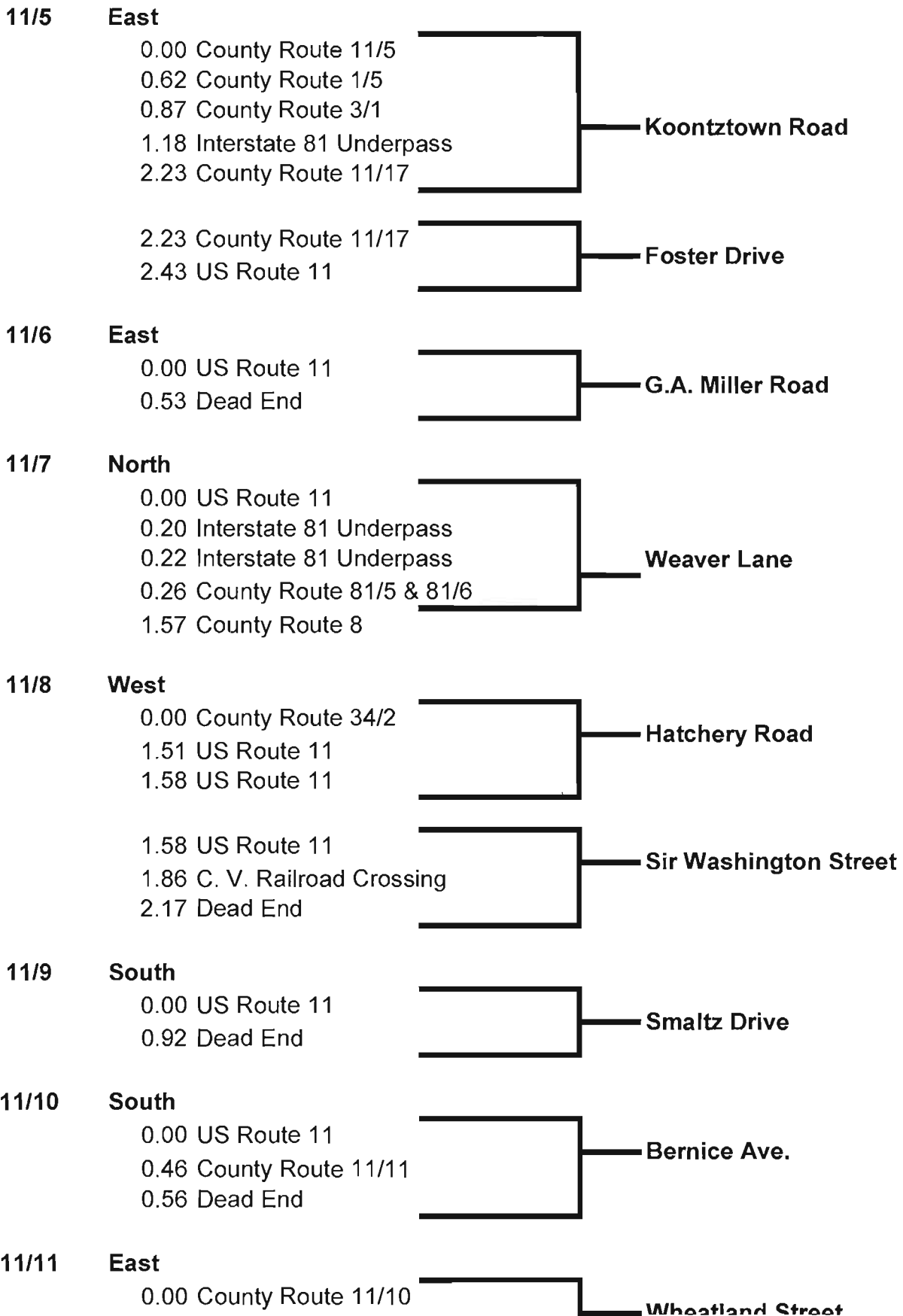
2.87 I-81 Overpass

3.35 WVA Route 9



Rock Cliff Drive

10/1	East	0.00 County Route 13	┌──────────┐	└──┬──┘	Tavern Road
		0.69 County Route 10			
		1.05 B & O Railroad			
		1.20 Martinsburg C/L	└──────────┘		
		1.20 Martinsburg C/L	┌──────────┐	└──┬──┘	W. Moler Ave.
		1.30 W & W Railroad Crossing			
		1.33 W & W Railroad Crossing			
		1.64 US Route 11			
10/2	North	0.00 CR 10	┌──────────┐	└──┬──┘	Brookdale Avenue
		0.34 Coralberry DR.			
		0.35 Dead End			
11/1	North	0.00 US Route 11	┌──────────┐	└──┬──┘	Downey Orchard Road
		0.96 Dead End			
11/2	North	0.00 Dead End	┌──────────┐	└──┬──┘	Broad Lane
		1.19 I-81 Underpass			
		1.23 County Route 11/16			
		1.50 Railroad Crossing			
		1.81 Dead End			
11/3	East	0.00 US Route 11	┌──────────┐	└──┬──┘	Crawford Quarry Rd.
		0.74 Dead End			
11/4	East	0.00 US Route 11	┌──────────┐	└──┬──┘	Encampment Road
		0.10 County Route 11/16			
		0.18 Railroad Crossing			
		0.54 Dead End			



0.17 US Route 11
0.08 County Route 11/18

Wheatland Street

11/12 East

0.00 US Route 11
1.00 W & W Railroad Underpass
1.51 County Route 14/2
1.74 County Route 5

Brown Road

11/13 East

0.00 County Route 45/5
0.28 County Route 11/19

East Road

0.28 County Route 11/19
0.35 Echo St. Private Rd.

Echo Street

0.35 Echo St. Private Rd.
0.60 Dead End

Duke Road

11/14 West

0.00 US Route 11
0.32 Martinsburg C/L
Walls Streets
Morgan Street
Snapp Street
0.39 Harp 901/61

Mall Drive

11/15 East

0.00 US Route 11
0.21 Dead End

Sheridan Ave

11/16 West

0.00 County Route 11/4
0.08 US Route 11

Foster Drive

11/17 East

0.00 County Route 11/5
0.06 US Route 11

Foster Drive

11/18 South

0.00 County Route 11/11


Hedrick Ave

0.10 Dead End




HEATH AVE.

11/19 North
0.00 Martinsburg C/L
0.31 County Route 11/13




Athletic Street

11/20 West
0.00 US Route 11
0.05 Martinsburg C/L



Alonzo Drive

0.05 Martinsburg C/L
0.40 Dead End



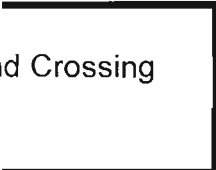
Burr Ridge Road

11/21 North
0.00 US Route 11
0.31 P.C. R. R. Crossing
0.79 Dead End



Corning Way

11/22 West
0.00 US Route 11
0.25 Penn Central Railroad Crossing
0.29 County Route 51/4
0.50 Dead End










True Apple Way

11/23 West
0.00 US Route 11
0.23 Penn Central Railroad Crossing



Lawn Street

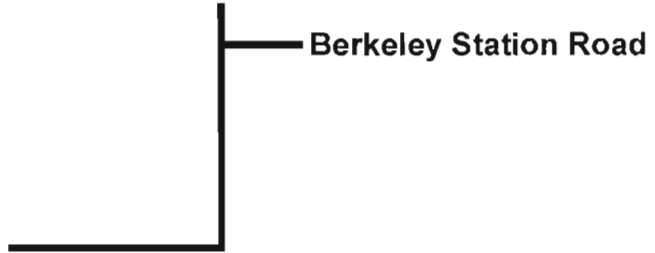
11/24	North	0.00 US Route 11 0.07 Street NO Name 0.09 Monroe Street 0.11 Red Barn Restaurant 0.23 Road No Name 0.47 H-329 0.48 Martinsburg Animal Hospital 0.56 Kentucky Fried Chicken 0.58 Shakey's Pizza 0.70 H-601 0.77 Exxon Service Station 0.83 County Route 11/27 0.85 WVA Route 9		Warm Springs Ave.
11/25	North	0.00 US Route 11 0.32 US Route 11		Montmorency Drive
11/26	West	0.00 US Route 11 0.30 Dead End		Crater Drive
11/27		0.00 County Route 11/24 1.11 US Route 11		Mid-Atlantic Parkway
11/30	East	0.00 US Route 11 1.27 Airport Road, 19/1		Novak Drive
11/34	East	0.00 US Route 11 ?? Gabriel Drive 0.21 CR 11/36 (Leo Lane) 0.32 Dead End (befor RR crossing)		Evans Run Drive

11/36	North	0.00 County Route 11/34 0.09 Myriah Drive		Leo Lane
11/37	South	0.00 County Route 11/22 0.23 WVA Route 51		Dillinger Drive
11/38	East	0.00 County Route 11/37 0.08 Dead End		Winston Avenue
11/39	South	?? ??? ?? ???		Hedrick Ave.
11/40	South	0.00 County Route 11/22 0.35 CR 11/41 (Cabell Court) 0.38 CR 11/42 (Mineral Drive) 0.44 CR 11/43 (Upshur Drive) 0.46 CR 11/44 (Gilmer Court) 0.55 CR 11/45 (Logan Court) 0.60 CR 11/46 (Summers Street) 0.63 CR 11/47 (Mingo Court) 0.67 CR 11/48 (Hancock Court) 0.74 CR 11/49 (Putnam Drive) 0.85 CR 11/51 (Morgan Street)		First Street
11/41	West	0.00 CR 11/40 (First Street) 0.04 Dead end		Cabell Court
11/42	East	0.00 CR 11/40 (First Street) 0.30 US Route 11		Mineral Drive

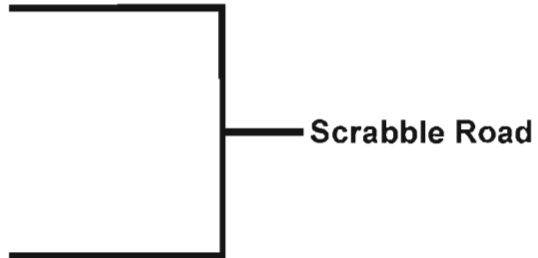
11/43	West/South	0.00 CR 11/40 (First Street) 0.19 CR 11/50 (Roane Court) ?? CR 11/46 (Summers St) 0.41 CR 11/51 (Morgan St) ?? CR 11/49 (Putnam Drive) 0.55 CR 11/51 (Morgan St)	Upshur Drive
11/44	East	0.00 CR 11/40 (First Street) 0.06 Dead end	Gilmer Court
11/45	East	0.00 CR 11/40 (First Street) 0.06 Dead end	Logan Court
11/46	West	0.00 CR 11/40 (First Street) ?? CR 11/52 (Ohio Court) 0.15 CR 11/43 (Upshure Drive)	Summers Street
11/47	East	0.00 CR 11/40 (First Street) 0.06 Dead end	Mingo Court
11/48	West	0.00 CR 11/40 (First Street) 0.02 Dead end	Hancock Court
11/49	West	0.00 CR 11/40 (First Street) 0.07 CR 11/53 (Declaration Drive) 0.14 CR 11/43 (Upshur Drive)	Putnam Drive
11/50	East	0.00 CR 11/43 (Upshur Drive) 0.06 Dead end	Roane Court
11/51	SW	0.00 CR 11/43 (Upshur Drive) ?? CR 11/43 (Upshur Drive)	

	??	CR 11/53 (Declaration Drive)		Morgan Street
	??	CR 11/40 (First Street)		
	0.48	Dead end		
11/52	South	0.00 CR 11/46 (Summers Street)		Ohio Court
		0.07 Dead End		
11/53	South	0.00 CR 11/49 (Putnam Drive)		Declaration Drive
		0.11 CR 11/51 (Morgan Street)		
11/54	East	0.00 County Route 11/2		Narrow Lane
	??	Slim Lane		
	0.30	Dead End		
11/55	North	0.00 US Route 11		Pride Avenue
		0.21 US Route 11		
11/57	North	0.00 US Route 11		Excellence Way
		0.35 US Route 11		
11/58	East	0.00 US 11		Parry Drive
		0.09 CR 11/59, Shaffer Dr.		
		0.43 Dead End		
11/59	North	0.00 County Route 11/58		Shaffer Drive
		0.08 Dead End		
11/60	East	0.00 US Route 11		Hammonds Mill Road
		0.41 Dead End		
12	East	0.00 US Route 11		
		0.20 W. & W. RR Crossing		
		0.35 County Route 12/1		

1.00 County Route 12/8
1.08 County Route 12/6
1.29 County Route 12/2
1.66 County Route 12/3
2.69 County Route 5
3.05 County Route 5



3.05 County Route 5
3.51 Bridge
4.33 County Route 12/4
4.85 County Route ?
5.05 County Route 12/5
5.96 County Route 5

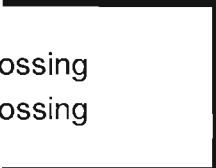


12/1 East
0.00 County Route 12
1.52 Dead End



Shape Charge Road

12/2 East
0.00 US Route 11
0.36 W. & W. Railroad Crossing
0.64 W. & W. Railroad Crossing
0.68 County Route 12




Railroad Drive

12/3 East
0.00 County Route 12
0.60 Dead End




Sprinkle Mill Road

12/4 North
0.00 County Route 5
0.72 County Route 5/1
1.64 County Route 12




Jacobs Road

12/5 East
0.00 County Route 12
0.94 County Route 5/4




Carlyle Road

0.94 County Route 5/4
2.26 Dead End



Whitings Neck Road

12/6 East
0.00 County Route 12
0.37 County Route 12/9
0.45 County Route 12/10
1.09 Culdesac



Avondale Road

12/7

East

0.00 County Route 12

0.37 Openquon Creek Bridge

Izaak Walton Road

0.37 Openquon Creek Bridge

1.80 County Route 14/2

Hoffman Road

1.80 County Route 14/2

2.19 Trees Bottom Road

2.70 Dead End

Mouth of Opequon Road

12/8

South

0.00 County Route 12

0.28 Harp 903, Excursion Drive

0.48 County Route 12/9

0.60 Dead End

Hanshew Lane

12/9

South

0.00 County Route 12/6

0.07 County Route 12/8

0.25 Dead End

Blair Street

12/10

South

0.00 County Route 12/6

0.37 Dead End

Atlas Street

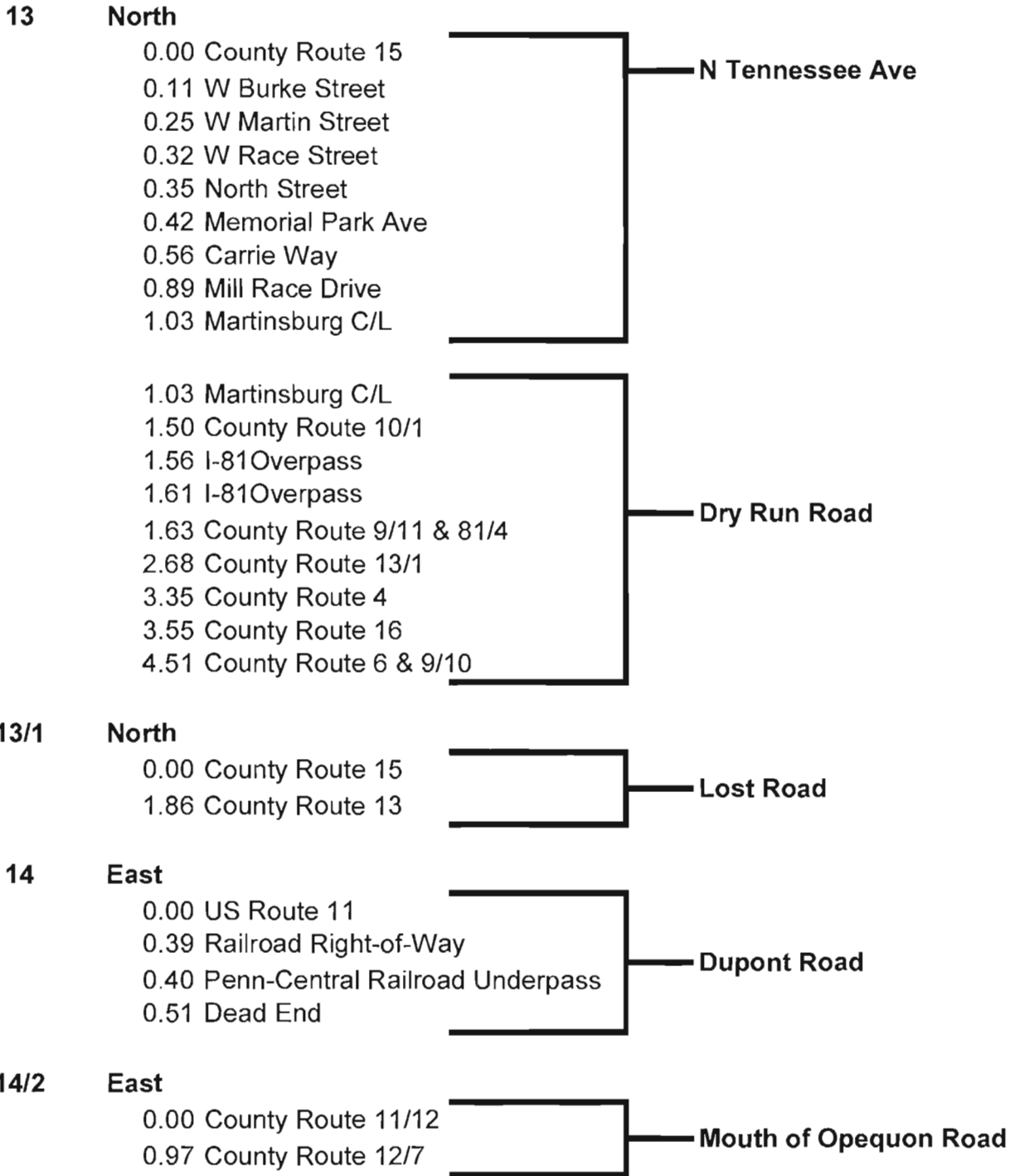
12/11

West

0.00 County Route 12/10

0.80 Dead End

Security Street



15 East

0.00 County Route 16/1,
County Route 45/16,
County Route 18
0.45 County Route 16
0.51 Tuscarora Creek Bridge
0.94 County Route 30
1.44 Bridge
1.61 Tuscarora Creek Bridge
1.83 County Route 13/1
2.53 County Route 15/1,
County Route 45/7
2.70 I-81 Overpass
2.73 I-81 Overpass & Martinsburg C/L

Tuscarora Pike

2.73 I-81 Overpass & Martinsburg C/L
2.80 Old Mill Road
3.08 Washington Ave
3.16 S. Delaware Ave
3.24 S. Louisiana Ave
3.32 S. Alabama Ave
3.40 S. Georgia Ave
3.48 S. Illinois Ave
3.53 S. Tennessee Ave
3.54 Co Rt. 13
3.57 Rosemont Ave
3.74 Kentucky Ave
3.76 Porter Street
3.83 Pa. Railroad Crossing
3.94 US Route 11

W. King Street

15/1 North

0.00 County Route 15
0.50 Dead End

Showers Lane

15/2 South

0.00 County Route 15
0.71 "Y" Intersection at Mall

Foxcroft Avenue North

16 North

0.00 County Route 15
2.16 County Route 13

Thatcher Road

16/1	<p>North</p> <p>0.00 County Route 15, County Route 18 Dead End</p>		Cushwa Road
17	<p>North</p> <p>0.00 County Route 23 0.48 County Route 9/22 1.14 County Route 9/12 2.16 Coal Mine Road 2.63 County Route 27 4.13 County Route 25 4.59 WVA Route 9</p>		Mt. Lake Road
17/1	<p>South</p> <p>0.00 County Route 17 0.10 CR 17/2 (Damsel Lane) 0.23 Dead End</p>		Dragonfly Lane
17/2	<p>East</p> <p>0.00 CR 17/1 (Dragonfly Lane) 0.30 Dead End</p>		Damsel Lane
18	<p>East</p> <p>0.00 County Route 7 0.87 Back Creek Bridge 0.92 County Route 20 1.66 County Route 18/3 2.52 County Route 18/3 4.73 County Route 18/1 6.21 County Route 18/2 7.35 County Route 16/1, County Route 45/8</p>		Tuscarora Pike
18/1	<p>North</p> <p>0.00 County Route 18 2.68 Back Creek Bridge 2.87 County Route 7/3, County Route 7/8</p>		Swinging Bridge Road
18/2	<p>North</p>		


0.00 County Route 45/8
0.87 County Route 18



Salem Church Road

18/3 East


0.00 County Route 18
1.33 County Route 18



Mike Ashton Road

19 East


0.00 US Route 11
0.90 County Route 9/13
1.55 County Route 19/1
3.43 Spring Branch Bridge
4.04 Buzzard Run Branch Bridge
4.06 Jefferson County Line



Payne's Ford Road

19/1 North


0.00 County Route 34/1
1.44 County Route 19/2
2.45 County Route 19



Airport Road

19/2 SW


0.00 County Route 19
0.38 CR 19/3 (Faraway Place)
0.58 CR 19/5 (Agnes Lane)
0.75 CR 19/6 (Tie Run)
1.17 CR 19/7 (Cone Court)
1.23 Dead End



Trent Arden Court

19/3 West


0.00 CR 19/2 (Trent Arden Court)
0.33 County Route 19/3






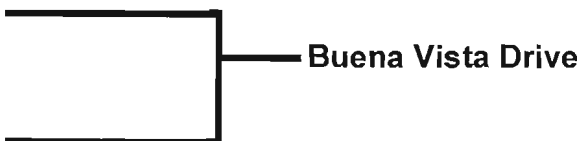



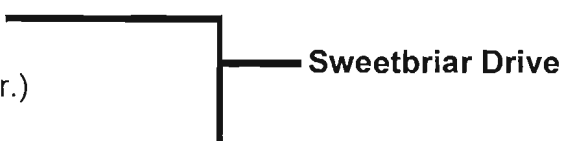
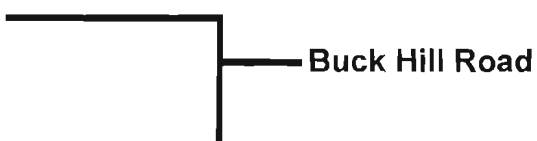

Faraway Place

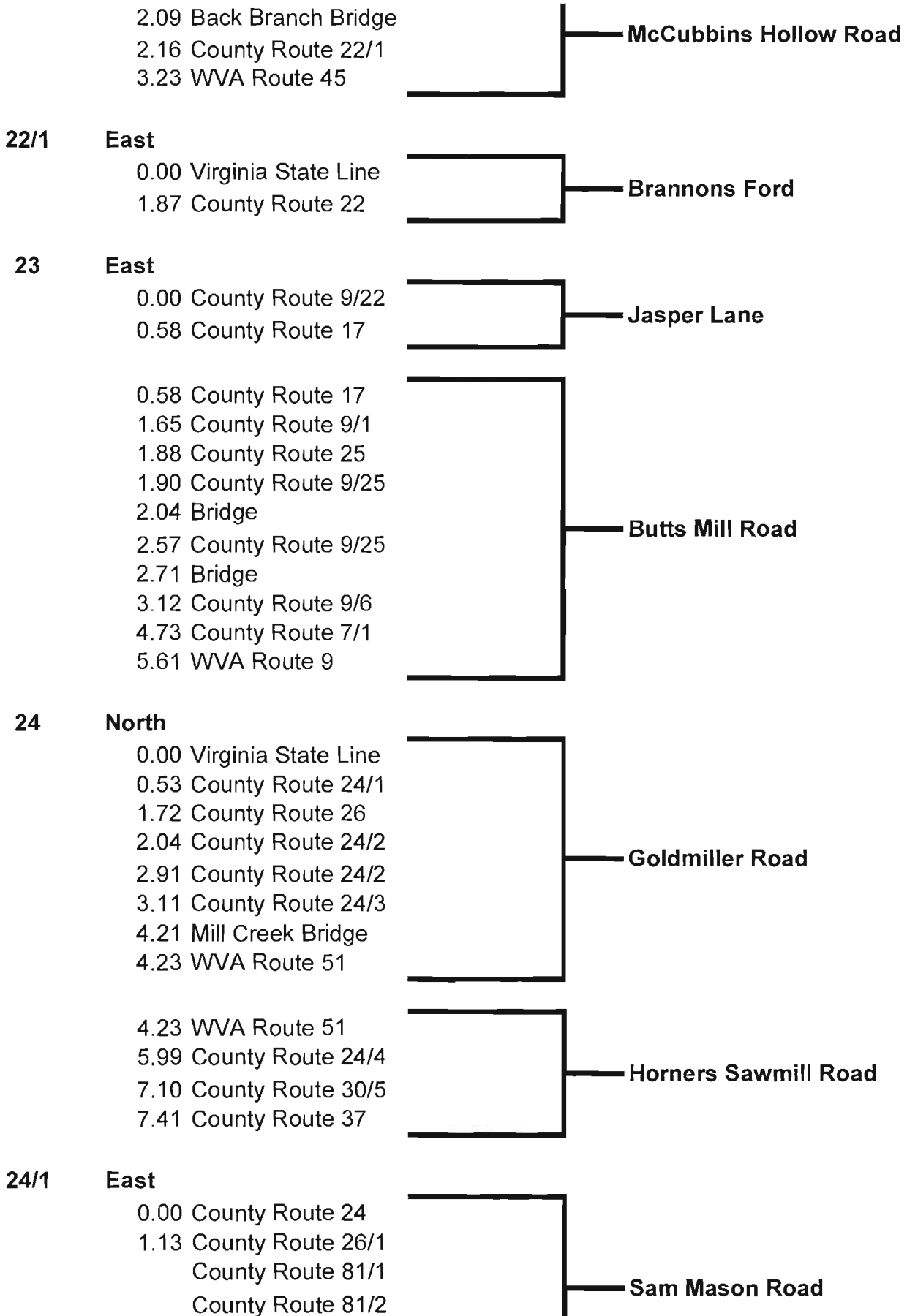
19/4 South

0.00 County Route 19/3
0.11 Dead End



Faraway Place

19/5	South 0.00 CR 19/2 (Trent Arden Court) 0.08 Dead End		Agnes Lane
19/6	South 0.00 CR 19/2 (Trent Arden Court) 0.17 CR 19/8 (Buena Vista Dr.)		Tie Run
19/7	South 0.00 CR 19/2 (Trent Arden Court) 0.25 Dead End		Cone Court
19/8	SW 0.00 Dead End 0.22 CR 19/6 (Tie Run) 0.41 Dead End		Buena Vista Drive
19/9	West 0.00 County Route 19/1 0.73 Dead End		Snyders Lane
19/10	SE 0.00 County Route 19/1 0.53 Dead End		Snooks Lane
19/11	NE 0.00 County Route 19 0.22 CR 19/12 (Sweetbriar Rd)		Melody Drive
19/12	SE 0.00 Dead End 0.12 CR 19/11 (Melody Dr.) 0.41 Dead End		Sweetbriar Drive
20	North 0.00 WVA Route 45 1.03 County Route 7/19 3.86 County Route 18		Buck Hill Road
22	North 0.00 Virginia State Line		



1.61 I-81 Overpass
1.66 I-81 Overpass
2.14 US Route 11



24/2 North

0.00 County Route 24
0.70 County Route 51/10
2.28 County Route 24



National Fruit Road

24/3 East

0.00 County Route 24
1.05 Mill Creek Bridge
1.39 County Route 51/5



Mish Road

24/4 West

0.00 County Route 24
2.23 Dead End



McGuire Lane

25 North

0.00 County Route 23
0.91 County Route 9/12
1.01 County Route 9/4
1.45 Bridge
1.51 County Route 9/6
2.01 County Route 27
3.21 County Route 17



Providence Church Road

25/1 East

0.00 County Route 25
0.61 Dead End













Jaybird Lane

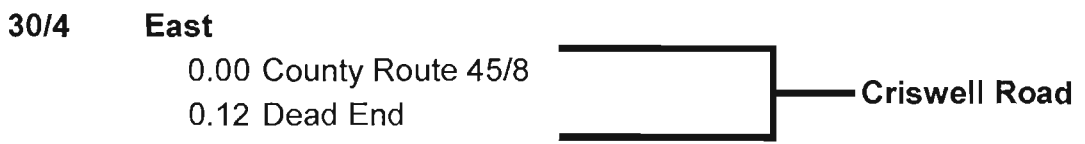
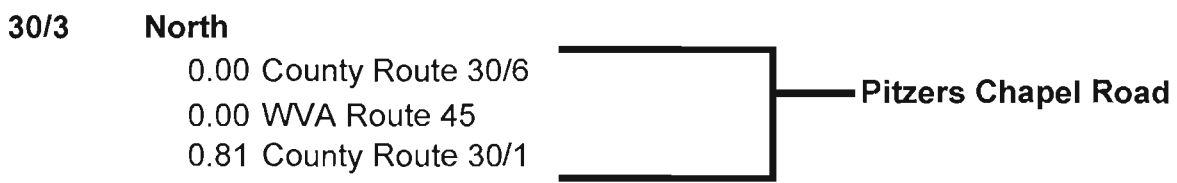
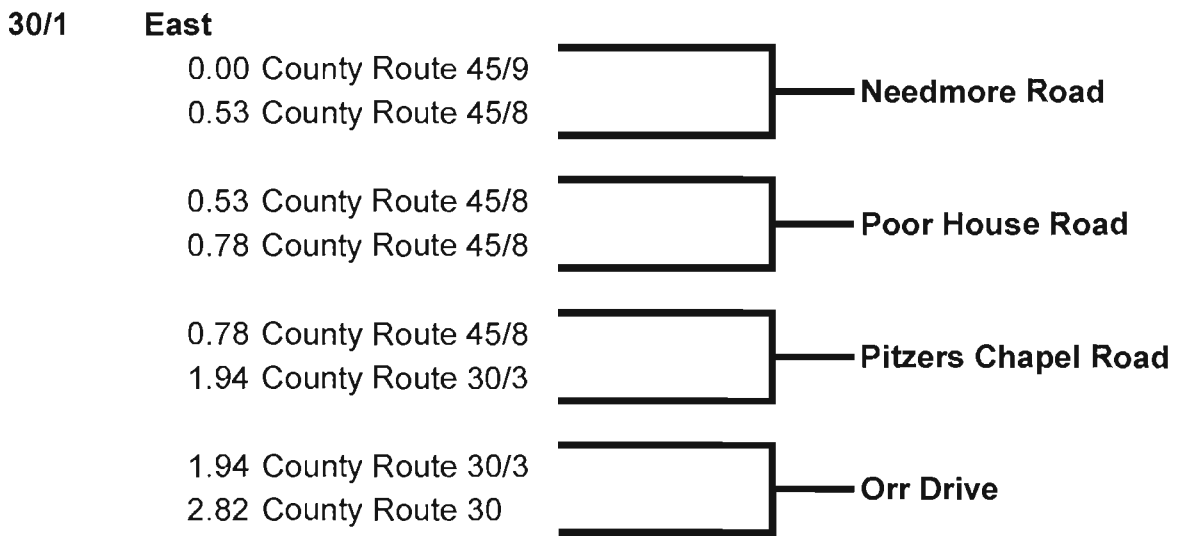
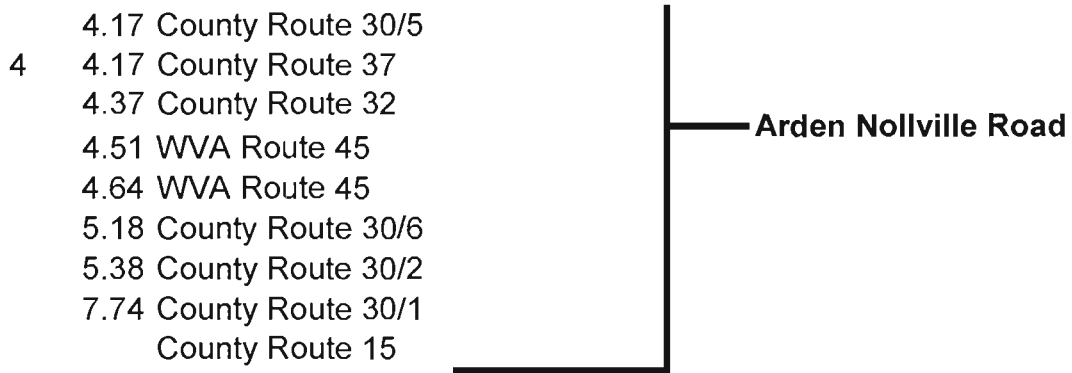
25/2	West	0.00 County Route 25 0.10 CR 25/3 (Seldom Seen Ct) 0.35 Dead End		Rhododendron Drive
25/3	South	0.00 CR 25/2 (Rhododendron Drive) 0.13 Dead End		Seldom Seen Court
26	East	0.00 Virginia State Line 1.65 County Route 24 2.67 County Route 26/1 3.45 I-81 Overpass 3.49 I-81 4.09 W & W Railroad Crossing 4.18 US Route 11		Runnymead Road
		4.18 US Route 11 4.76 County Route 26/2 4.77 County Route 51/6 5.04 Mill Creek Bridge 6.19 County Route 51/8 7.10 County Route 51/9		Giles Mill Road
		7.10 County Route 51/9 8.10 Mill Creek Bridge 8.12 County Route 28 8.35 Jefferson County Line		Specks Run Road
26/1	North	0.00 County Route 24/1 1.29 County Route 26		Torytown Road
26/2	North	0.00 County Route 28 1.88 County Route 26		Quarry Road
26/3	North	0.00 County Route 26 0.55 Harp 903/33		Frontier Drive

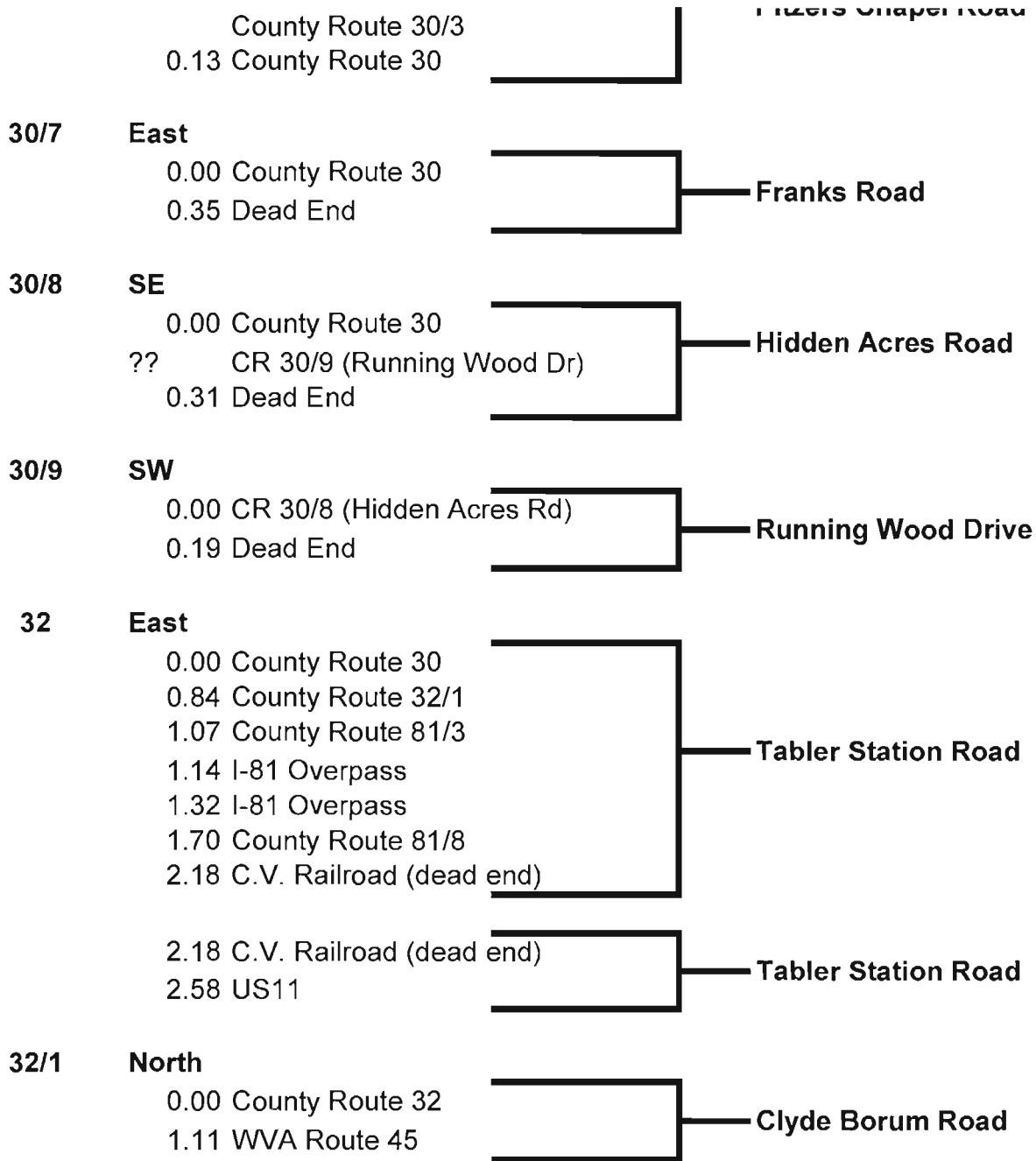
0.88 Dead End




26/4	South 0.00 County Route 26 0.36 County Route 26/6		Currency Drive
26/5	SE 0.00 CR 26/4 (Currency Drive) ?? CR 26/9 (Dime Court) 0.36 CR 26/6 (Dollar Lane)		Quarter Drive
26/6	SE 0.00 CR 26/5 (Quarter Drive) 0.48 CR 26/7 (Dollar Lane), CR 26/8 (Counterfeit Way)		Dollar Lane
26/7	East 0.00 CR 26/6 (Dollar Lane) 0.45 Dead End		Dollar Lane
26/8	East 0.00 CR 26/6 (Dollar Lane) 0.49 Dead End		Counterfeit Way
26/9	SW 0.00 CR 26/9 (Quarter Drive) 0.12 Dead End		Dime Court
26/10	NW 0.00 CR 26/6 (Dollar Lane) 0.07 Dead End		Buffalo Nickel Drive
27	East 0.00 County Route 17 0.99 County Route 25		Plateau Drive
27/1	South 0.00 County Route 27 0.40 Dead End		Chickadee Lane
27/2	NE 0.00 County Route 27 0.29 CR 27/3 (Peacock Place)		Devonshire Road

		0.38 CR 27/4 (Giliad Road) 0.40 Dead End		Devonshire Road
27/3	NW	0.00 CR 27/2 (Devonshire Road) 0.20 Dead End		Peacock Place
27/4	SE	0.00 CR 27/2 (Devonshire Road) 0.46 Dead End		Giliad Road
28	East	0.00 US Route 11 0.30 C. V. Railroad 0.70 County Route 28/1 1.40 County Route 28/2 1.64 County Route 28/5 2.47 County Route 26/2, County Route 28/6 5.04 County Route 26		Specks Run Road
28/1	North	0.00 Virginia State Line 0.57 County Route 28		Fegan Road
28/2	South	0.00 County Route 28 1.82 Dead End		Avanti Drive
28/5	East	0.00 County Route 28 1.05 County Route 28/6 2.31 Jefferson County Line		Hyslip Ford Road
28/6	North	0.00 County Route 28/5 0.83 County Route 28		Quarry Road
30	North	0.00 WVA Route 51 1.36 Middle Creek Bridge 3.26 County Route 30/7		






34 East
0.00 US Route 11
1.44 County Route 34/1
County Route 34/2
2.51 County Route 34/3




Nadenbousch Lane

2.51 County Route 34/3
3.48 Middle Creek Bridge
3.71 County Route 51/7




Strobridge Road

34/1 East
0.00 County Route 34
0.92 County Route 19/1
County Route 34/3




Near Bethels Way

0.92 County Route 19/1
County Route 34/3
1.56 Dead End




Classic Vanville Road

34/2 North
0.00 County Route 51/7
0.62 County Route 11/8




0.62 County Route 11/8
1.92 County Route 34



Hatchery Road

Shiley Road

34/3 North
0.00 County Route 34
1.01 County Route 34/1



Strobridge Road

36 East

- 0.00 US Route 11
- 0.06 Spring Street
- 0.13 White Ave & Water St.
- 0.14 B & O Railroad Crossing
- 0.16 B & O Railroad Crossing
- 0.21 Swartz Street
- 0.24 Center Street
- 0.28 S. High Street
- 0.29 N. High Street
- 0.33 Siebert Street
- 0.37 Teneno Street
- 0.43 Green Hill Cemetery Entrance & Marshall Ave.
- 0.61 Martinsburg C/L

E. Burke Street

- 0.61 Martinsburg C/L
- 1.63 County Route 45/6
- 1.73 B & O Railroad Crossing
- 2.04 County Route 9/14
- 2.22 Opequon Creek Bridge
- 2.23 County Route 38
- 2.63 County Route 36/1
- 3.74 County Route 36/2
- 3.81 B & O Railroad Crossing
- 4.37 County Route 9/18
- 4.40 County Route 40
- 4.74 County Route 9/19
- 5.34 Jefferson County Line

Golf Course Road

36/1 North

- 0.00 WVA Route 9
- 0.19 County Route 9/38
- 0.63 County Route 9/18
- 1.98 County Route 36

Needy Road

36/2 North


- 0.00 County Route 9/18
- 0.57 County Route 36

Connector Road


37 East

- 0.00 WVA Route 45


0.24 County Route 45/10
0.58 County Route 51/1
0.95 County Route 37/1
2.00 County Route 45/8
2.35 County Route 24
2.36 Middle Creek Bridge
3.40 County Route 30




37/1 East
0.00 County Route 37
0.95 Dead End




38 North
0.00 County Route 36
0.48 B & O Railroad Crossing
1.43 WVA Route 45



40 East
0.00 County Route 36
0.47 County Route 45/3
1.83 County Route 40/1
1.93 County Route 45/1
2.06 Jefferson County Line




40/1 North
0.00 Jefferson County Line
0.10 County Route 40

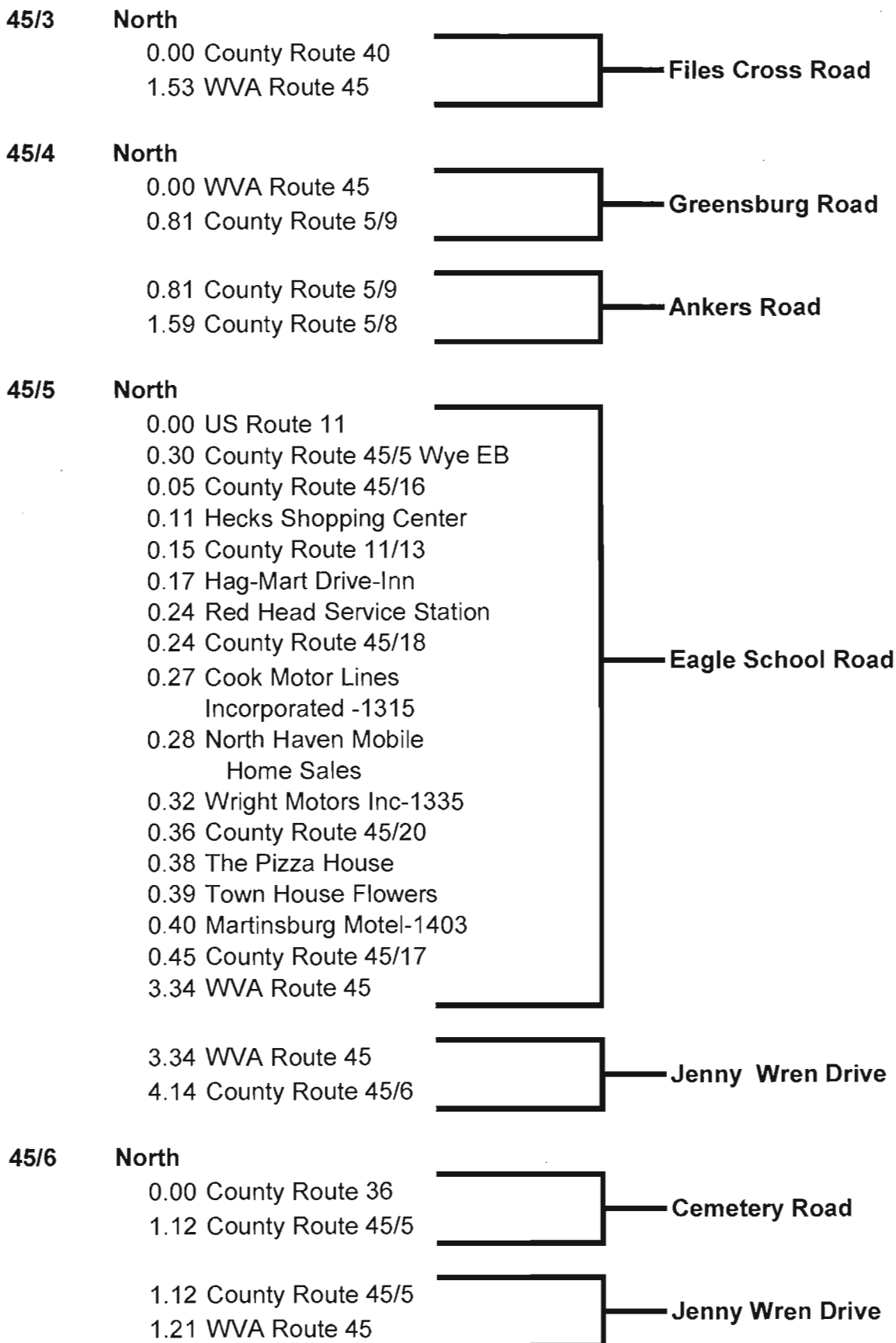


45/1 North
0.00 County Route 40
0.61 WVA Route 45
1.60 County Route 5/3



45/2 North
0.00 WVA Route 45
1.13 County Route 5/3





45/7 North
 0.00 WVA Route 45
 2.72 County Route 15

Delmer Orchard Road

45/8 North
 0.00 County Route 37
 0.23 County Route 45/9

Trinity Church Road

0.23 County Route 45/9
 0.44 WVA Route 45
 0.46 County Route 30/4
 0.79 County Route 45/14
 2.14 County Route 30/1
 2.39 County Route 30/1
 4.30 County Route 18/2
 5.27 County Route 15,
 County Route 18,
 County Route 16/1

Poor House Road

45/9 North
 0.00 County Route 45/8
 0.18 WVA Route 45
 0.38 County Route 45/10
 0.88 County Route 45/14

Trinity Church Road

0.88 County Route 45/14
 2.51 County Route 30/1

Needmore Road

2.51 County Route 30/1
 2.67 Dead End

Road has no name

45/10 North
 0.00 County Route 37
 0.19 WVA Route 45
 1.48 Road to WV 45

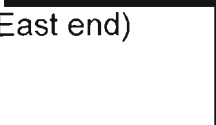
Loop Road

1.48 Road to WV 45
 1.61 County Route 45/9

Labella Road

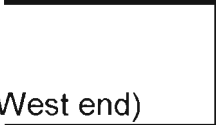
45/11	North	0.00 WVA Route 45 1.22 County Route 7/20 2.77 County Route 7/16, County Route 7/18		Tub Run Hollow
45/12	South	0.00 WVA Route 45 0.13 Dead End		Mt. Carmel Road
45/14	East	0.00 County Route 45/9 0.40 County Route 45/8		Needmore Road
45/15	East	0.00 County Route 45/7 0.09 Dead End		Waverly Court
45/16	South	0.00 County Route 45/5 0.07 Dead End		Elwood Street
45/17	North	0.00 US Route 11 0.01 P. C. Railroad Crossing 0.07 County Route 45/5		Meadow Lane
45/18	South	0.00 County Route 45/5 0.14 Dead End		Janice Steet
45/19	West	0.00 WVA Route 45 0.57 Lack Memorial Blvd. HA 930 1.20 Dead End		Nancy Jack Road
45/20	East	0.00 County Route 45/5 0.26 Echo Street		Lee Street
45/21	North			

0.00 County Route 45/5 (East end)
0.44 CR 45/23
0.65 Mimosa Drive



Richard Street

0.65 Richard Street
0.95 CR 45/23
1.36 County Route 45/5 (West end)



Mimosa Drive

45/22 North


0.00 County Route 45/5
0.44 County Route 45/23
0.60 Private Subdivision



Princeton Street

45/23 West

0.00 County Route 45/22
0.06 Richard Street CR 45/21
0.13 Mimosa Dr., CR 45/21



Medford Drive

45/24 North

0.00 WV Route 45
0.38 "Y" Intersection at Mall



Foxcroft Avenue South

45/25 East

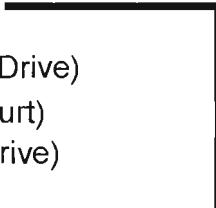
0.00 County Route 45/8
0.31 Dead End



Almshouse Road

45/26 SE


0.00 County Route 45/5
?? CR 45/28 (Kimberly Drive)
0.31 CR 45/31 (Sylvia Court)
?? CR 45/29 (Brenda Drive)
0.41 Dead End



Clifford Drive

45/27 South

0.00 County Route 45/5
0.12 CR 45/28 (Kimberly Drive)
0.36 CR 45/29 (Brenda Drive)
0.43 CR 45/30 (Raulphs Court)
0.45 Dead End



Picture Mountain Drive

45/28 East

0.00 CR 45/27 (Picture Mountain Dr.)



Kimberly Drive

0.16 CR 45/26 (Clifford Drive)

Kimberly Drive

45/29

East

0.00 CR 45/27 (Picture Mountain Dr.)

0.18 CR 45/26 (Clifford Drive)

Brenda Drive

45/30

East

0.00 CR 45/27 (Picture Mountain Dr.)

0.13 Dead End

Ralphs Court

45/31

West

0.00 CR 45/26 (Clifford Drive)

0.14 Dead End

Sylvia Court

51/1








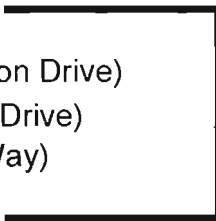

North











0.00 WVA Route 51

2.01 County Route 37

Reunion Corner Road

51/2	North	<ul style="list-style-type: none"> 0.00 Virginia State Line 1.62 County Route 51/10 2.51 County Route 51/3 3.31 Bridge 3.64 Bridge 3.76 WVA Route 51 3.92 Dead End 		Dominion Road
51/3	West	<ul style="list-style-type: none"> 0.00 County Route 51/2 0.88 Dead End 		Abiding Way
51/4	North	<ul style="list-style-type: none"> 0.00 County Route 11/22 0.26 WVA Route 51 0.36 Dead End 		Pilgrim Street
51/5	North	<ul style="list-style-type: none"> 0.00 US Route 11 0.10 C. V. Railroad Crossing 0.59 I-81 Underpass 0.98 County Route 24/3 2.36 WVA Route 51 		Henshaw Road
51/6	North	<ul style="list-style-type: none"> 0.00 County Route 26 1.33 C. V. Railroad Crossing 1.86 WVA Route 51 		Pedal Car Drive
51/7	East	<ul style="list-style-type: none"> 0.00 WVA Route 51 1.35 County Route 34/2 3.35 County Route 34 3.68 Jefferson County Line 		Sulphur Springs Road

51/8	North	0.00 County Route 26 0.85 WVA Route 51 1.00 County Route 51/9		Cheshire Road
51/9	North	0.00 County Route 26 0.15 WVA Route 51 1.90 WVA Route 51		Three Run Road
51/10	East	0.00 County Route 51/2 0.59 County Route 51/12		Range Drive
		0.59 County Route 51/12 0.76 County Route 24/2		Cultivate Court
51/12	South	0.00 County Route 24/1 0.49 Dead End		Cultivate Court
51/14	West	0.00 County Route 51/2 0.40 Dead End		Norris Gap Road
51/15	South	0.00 WVA Route 51 0.07 CR 51/16 (Mortar Drive)		Surveyor Drive
51/16	East	0.00 Dead End 0.03 CR 51/18 (Brickmason Drive) 0.06 CR 51/15 (Surveyor Drive) 0.09 CR 51/17 (Pointer Way) 0.11 Dead End		Mortar Drive
51/17	South	0.00 CR 51/16 (Mortar Drive) 0.08 Dead End		Pointer Way

51/18	South	0.00 CR 51/16 (Mortar Drive) 0.06 Dead End		Brickmason Drive
51/19	West/South	0.00 County Route 51/4 0.08 County Route 11/37 0.23 County Route 11/22		Kerns Street
81/1	South	0.00 County Route 24/1 0.65 Dead End		Phillips Lane
81/2	North	0.00 County Route 32 0.17 Dead End		Zodiac Lane
81/3	North	0.00 County Route 32 1.64 Dead End		Harold Drive
81/4	South	0.00 County Route 13 & County Route 9/11 0.33 Harp 901/53		Shellbark Lane
81/5	South	0.00 County Route 11/7 0.78 Dead End		Waltson Drive
81/6	North	0.00 County Route 11/7 0.18 Dead End		Yeakley Drive
81/7	North	0.00 County Route 11/2 0.12 Dead End		Clarissa Lane
81/8	East	0.00 County Route 32		

0.36 Entrance to asphalt plant

0.49 RR crossing

0.89 US Route 11

